PB-218 219

INVENTORY OF MUNICIPAL WASTE FACILITIES (1968). REGION VIII. COLORADO, MONTANA, NORTH DAKOTA, SOUTH DAKOTA, UTAH, AND WYOMING

Environmental Protection Agency
Washington, D. C.

1971

DISTRIBUTED BY:

NTIS

National Technical Information Service
U. S. DEPARTMENT OF COMMERCE
5285 Port Royal Road, Springfield Va. 22151

PB 218 219

8

Colorado
Montana
North Dakota
South Dakota
Utah
Wyoming

1968 INVENTORY Municipal Waste Facilities

A COOPERATIVE STATE REPORT

ENVIRONMENTAL PROTECTION AGENCY
Office of Media Programs
Water Programs

Division of Technical Support
Technical Data and Information Branch
Data and Information Services Section

WASHINGTON, D.C. 20242

Reproduced by
NATIONAL TECHNICAL
INFORMATION SERVICE
U S Department of Commerce
Springfield VA 22151

The 1968 INVENTORY OF MUNICIPAL WASTE FACILITIES is published in ten volumes — one for each region as shown below:

Region I — EPA Publication No. OWP-1 — Volume 1
Connecticut, Maine, Massachusetts, New Hampshire, Rhode Island, Vermont

Region II — EPA Publication No. OWP-1 — Volume 2
New Jersey, New York, Puerto Rico, Virgin Islands

Region III — EPA Publication No. OWP-1 — Volume 3
Delaware, Maryland, Pennsylvania, Virginia, West Virginia, Washington, D. C.

Region IV — EPA Publication No. OWP-1 — Volume 4
Alabama, Florida, Georgia, Kentucky, Mississippi, North Carolina, South Carolina, Tennessee

Region V — EPA Publication No. OWP-1 — Volume 5
Illinois, Indiana, Michigan, Minnesota, Ohio, Wisconsin

Region VI — EPA Publication No. OWP-1 — Volume 6
Arkansas, Louisiana, New Mexico, Oklahoma, Texas

Region VII — EPA Publication No. OWP-1 — Volume 7
Iowa, Kansas, Missouri, Nebraska

Region VIII — EPA Publication No. OWP-1 — Volume 8
Colorado, Montana, North Dakota, South Dakota, Utah, Wyoming

Region IX — EPA Publication No. OWP-1 — Volume 9
Arizona, California, Hawaii, Nevada, American Samoa, Guam, Trust Territories of Pacific Islands, Wake Island

Region X — EPA Publication No. OWP-1 — Volume 10
Alaska, Idaho, Oregon, Washington

Environmental Protection Agency Publication No. OWP-1

Volume 8

1971

For sale by the Superintendent of Documents, U.S. Government Printing Office, Washington, D.C., 20402 — Price $1
Stock Number 5501–0084

INTRODUCTION

The municipal waste facilities described in this publication are those reported by the States and Territories of the United States as being in place on January 1, 1968. The data presented were collected by the various State and Territorial water pollution control agencies and processed through the Regional and Headquarters offices of [at that time] the Federal Water Pollution Control Administration.* The inventory is the fifth to be taken on a national basis. The previous four, in 1940 (1), 1945 (2), 1957 (3) and 1962 (4), were conducted and published by the U.S. Public Health Service.

A "facility", as referred to in this publication, is defined as a treatment plant, or, where wastewater is discharged raw, the collection system, for disposal of domestic and industrial wastewaters. The facilities reported here are those associated with municipal type operations and do not include those at: (1) institutions such as schools, hospitals, or parks; (2) private installations such as trailer courts, shopping centers, or motels; (3) separate industrial waste disposals; or (4) Federal installations.

Facilities are listed alphabetically within States by community or, where a sanitary district, public utility district, etc., is concerned, by the name of that entity. States are grouped within the ten volumes of this publication according to the Environmental Protection Agency Region in which they are located.

Each community listed has some type of sewer for collection and disposal of domestic and industrial wastewaters. The wastewaters may be discharged raw or they may be treated either by a plant within the community or by one in a neighboring community or district. (See the "Key to Entries in Individual Listings" on Page vii, and the accompanying "Notes Regarding Entries" for conventions and codes used to show the basic characteristics of the facilities and other detailed data including needs for improved treatment.) Following the listing of individual facilities there is for each State a summary of plants serving communities other than their own with the names of the "served" communities.

Data in this and the other nine volumes of this publication have been analyzed on a national basis and results published in Federal Water Quality Administration Publication No. CWT-6,1970, "Statistical Summary — 1968 Inventory of Municipal Waste Facilities in the United States".

---

*This publication was originally planned as FWQA Publication No. CWT-7 with nine volumes corresponding to the former FWPCA Regions. For convenience of future reference, it has been restructured into ten volumes corresponding to the existing ten Regions of the Environmental Protection Agency and assigned an EPA publication number.

ENVIRONMENTAL PROTECTION AGENCY

Regions and Regional Offices

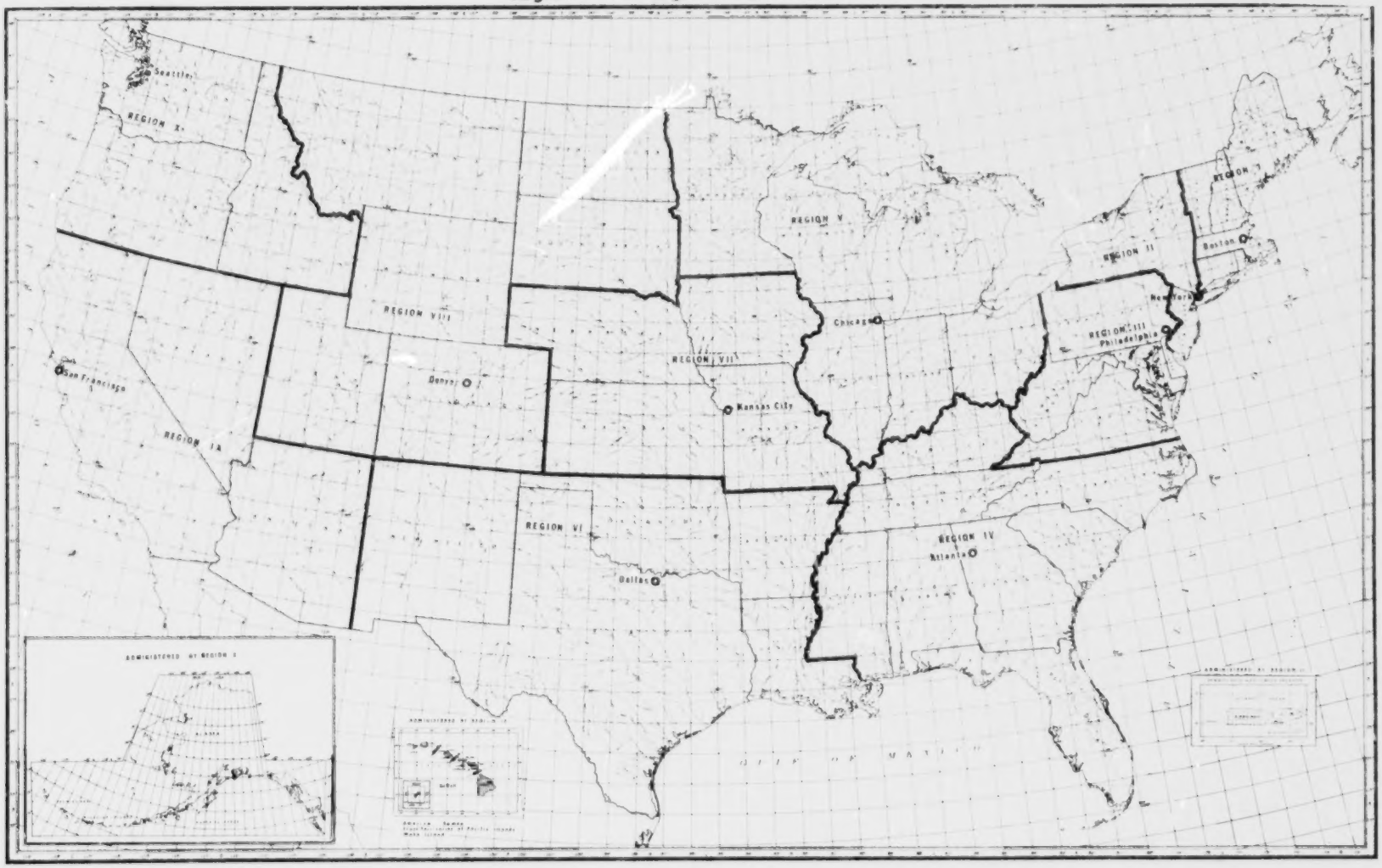

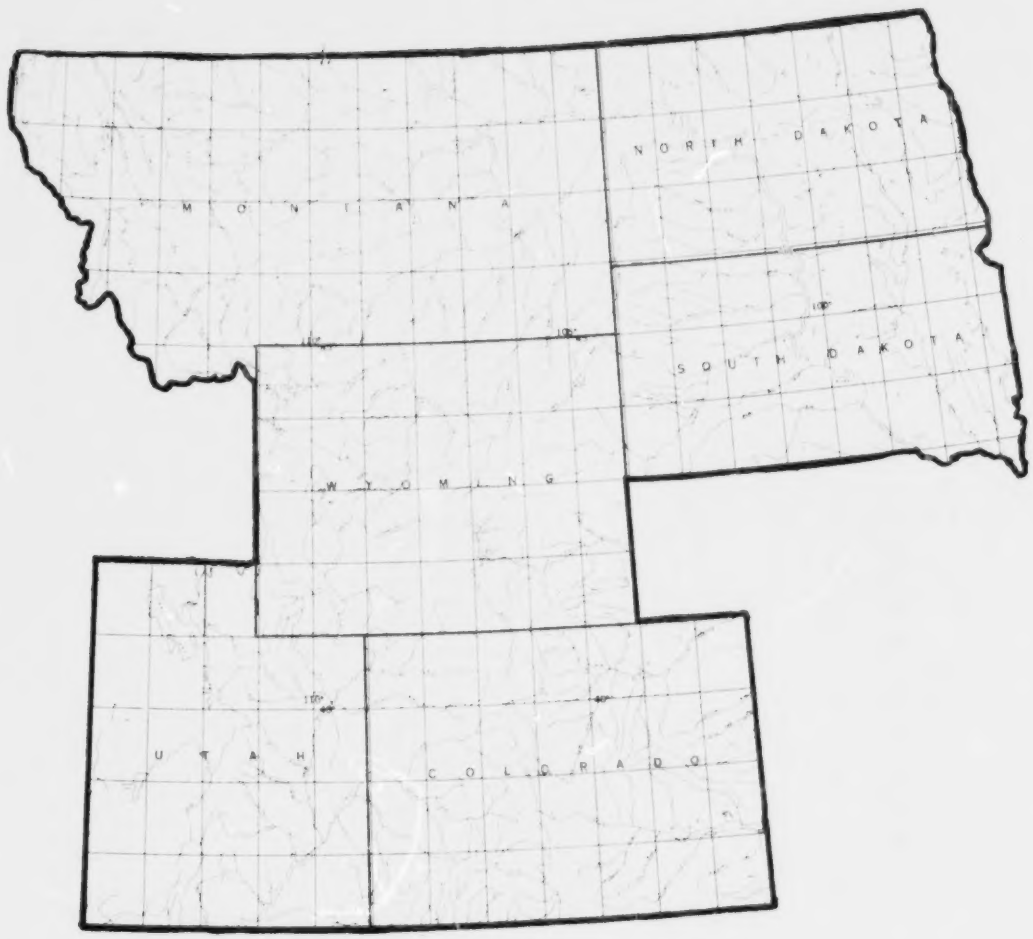
NORTH DAKOTA
MONTANA
SOUTH DAKOTA
WYOMING
UTAH
COLORADO

ACKNOWLEDGEMENT

This publication includes data collected by the various State water pollution control agencies and processed through the regions and headquarters of the Environmental Protection Agency, Office of Water Programs. Appreciation is expressed to personnel of the State agencies for their data collection efforts and to the staffs of the Regional Offices for their review, evaluation, assembly and submission of the data.

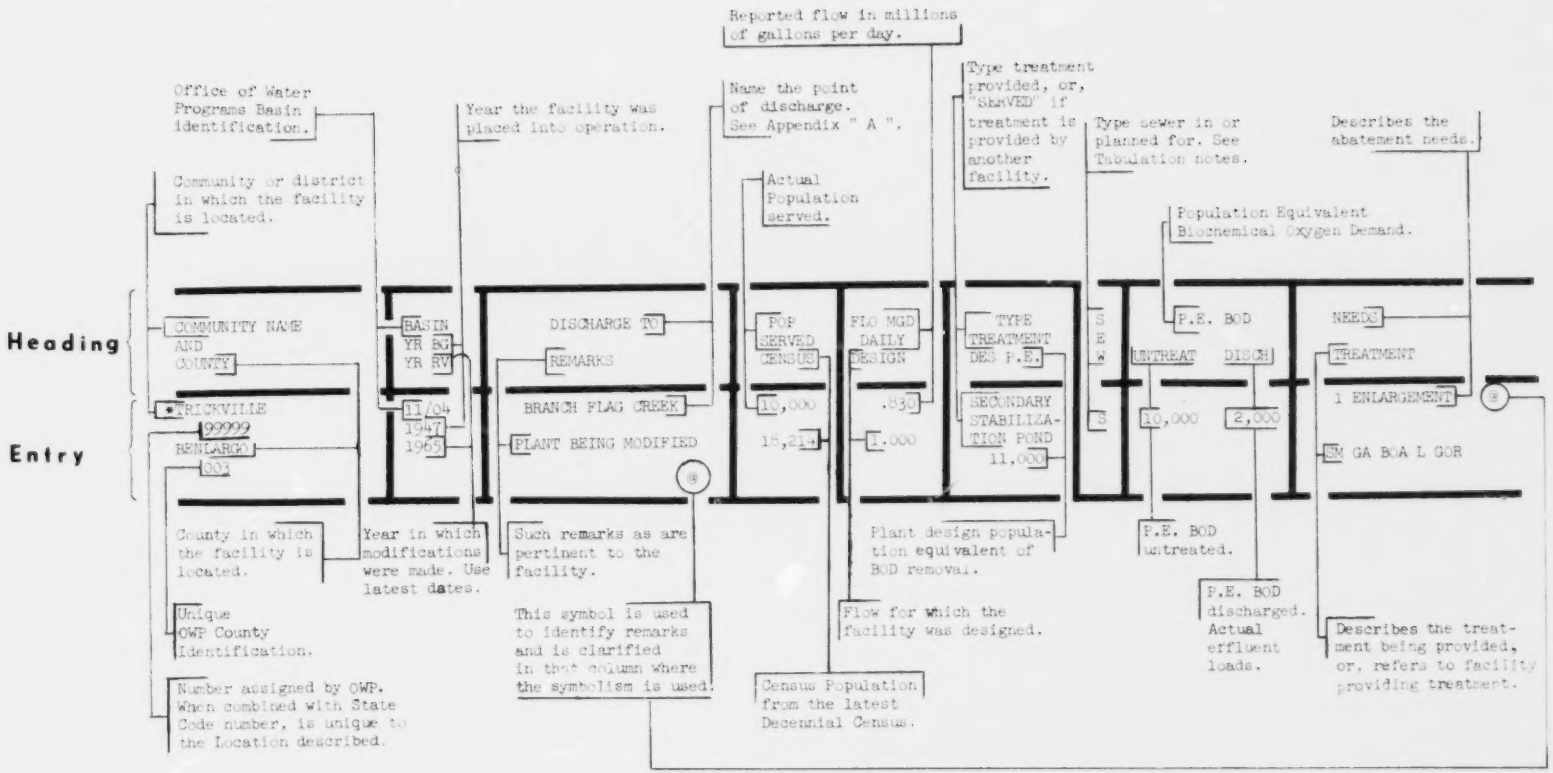
Reported flow in millions of gallons per day.
Office of Water Programs Basin identification.
Year the facility was placed into operation.
Name the point of discharge. See Appendix " A ".
Type treatment provided, or, "SERVED" if treatment is provided by another facility.
Type sewer in or planned for. See Tabulation notes.
Describes the abatement needs.
Community or district in which the facility is located.
Actual Population served.
Population Equivalent Biochemical Oxygen Demand.
Heading
COMMUNITY NAME AND COUNTY
BASIN
YR BG
YR RV
DISCHARGE TO
REMARKS
POP SERVED CENSUS
FLO MGD DAILY DESIGN
TYPE TREATMENT DES P.E.
S E W
P.E. BOD
UNTREAT
DISCH
NEEDS
TREATMENT
Entry
*TRICKVILLE
99999
ENLARGED
003
11/04
1947
1965
BRANCH FLAG CREEK
PLANT BEING MODIFIED
10,000
18,214
.830
1.000
SECONDARY STABILIZATION POND
11,000
S
10,000
2,000
1 ENLARGEMENT
SM GA BOA L GOR
County in which the facility is located.
Year in which modifications were made. Use latest dates.
Such remarks as are pertinent to the facility.
Plant design population equivalent of BOD removal.
P.E. BOD untreated.
Unique OWP County identification.
This symbol is used to identify remarks and is clarified in that column where the symbolism is used.
Flow for which the facility was designed.
P.E. BOD discharged. Actual effluent loads.
Number assigned by OWP. When combined with State Code number, is unique to the location described.
Census Population from the latest Decennial Census.
Describes the treatment being provided, or, refers to facility providing treatment.

* Where an asterisk appears in the listing, it shows that the facility serves other communities.

KEY TO ENTRIES IN INDIVIDUAL LISTINGS

CONTENTS

List of Ten Volumes — EPA Publication No. ii

Introduction iii

Map of the United States iv

Regional Map v

Acknowledgement vi

Key to Entries in Individual Listings vii

Notes Regarding Tabulations 1

Colorado 9

Montana 29

North Dakota 41

South Dakota 59

Utah 75

Wyoming 85

Preceding page blank

NOTES REGARDING TABULATIONS

Definitions, Conventions and Codes Used in the Inventory Records

General

The location, type, capacity, point of discharge, degree of treatment (where provided) and additional abatement needs (if any) are shown in the listing for each facility reported in the inventory. Records are arranged alphabetically by the name of the community, sanitary district, or other political or administrative area in which the facility is located.

Definitions of the data elements included in the record of each facility and the conventions and codes used are explained below and illustrated in the chart on the preceding page. Where data were not reported, an "X" will appear in the appropriate place in the record. A hyphen (-) is used to show that a data element does not apply to the facility reported.

Data Elements

COMMUNITY NAME

This is the name of the community in which the facility is located, or, in the case of an independent facility such as a sewer sanitary district, commission or authority, the name of that entity. The five-digit number directly below the name of the community is one which has been assigned by the Office of Water Programs (OWP).

COUNTY

This is the county in which the facility is located. The three-digit number directly below the name of the county is the unique number for that county as prescribed in the U.S. Bureau of Standards publication, Federal Information Processing Standards No. 6-1, "Counties and County Equivalents of the States of the United States."

BASIN

The hydrological location of the facility is shown as a pair of two-digit numbers separated by a slash (/). The first two digits define the Major River Basin, the last two show the Minor River Basin as defined and coded by OWP. (See Appendix A, Page 3, for code key.)

YEAR BEGAN (YR BG)

This is the year that the facility was initially placed in operation.

YEAR REVISED (YR RV)

This is the year that the latest modification, if any, was made to the facility.

DISCHARGE TO

This entry shows the name of the water course or land area to which the untreated waste or treatment plant effluent is discharged. The following abbreviations are used:

Ar. --Arroyo	N. --North
Br. --Branch, Brook	Pd. --Pond
Ca. --Canal	R. --River
E. --East	S. --South
Fk. --Fork	Str. --Stream
L. --Lake	Trib. --Tributary
Ld. --Land	W. --West
Lt. --Little	Wa. --Wash

REMARKS

This portion of the form is used to enter remarks pertinent to any data element reported. As shown in the illustration of an entry on page 00, the remark "plant being modified" is annotated by the symbol "@." The symbol also appears under the column (last) headed NEEDS to show that the remark pertains to this particular data entry.

POPULATION SERVED (POP SERVED)

This column entry is the estimated total number of people served by the facility, including those in any adjacent community(ies) the facility may serve.

CENSUS

The population figures are those of the community in which the facility is located and are obtained from the 1960 Decennial Census or from the 1961 edition of the Rand McNally Atlas giving 1960 figures. Places which were created since 1960 have been assigned a population determined by a local census or agreement. Since the population is not normally definable for districts, commissions, or authorities, a dash (—) is entered here for these categories.

AVERAGE DAILY FLOW (FLO MGD)

The waste flow to the facility is entered, in MGD, to three decimals, e.g., 1.250. This is the daily average over the period of a year so as to consider seasonal fluctuations. This figure, when it is related to the bottom entry of the column, will measure the relative amount of design capacity used.

DESIGNED FOR (DESIGN)

The average daily flow for which the facility was designed, in MGD, is entered to three decimals, e.g., 2.125. This figure, when related to the top entry of the column, will show whether or not the plant is adequate or overloaded.

TREATMENT (TYPE TREATMENT)

The principal treatment devices and methods are indicated by alphabetic symbols. The first letter of the group signifies the major treatment method, process, or equipment; subsequent letters in the group describe details. The symbols are arranged in the order in which the treatment processes occur.

Combination units performing more than one function in a single structure are enclosed in parentheses. Enclosures in slashes (//) indicate parallel or alternate operations. Chlorination, where used, is generally noted only once in each plant, regardless of whether application is made at more than one point. (See Appendix B, Page 6, for code key.)

DESIGNED POPULATION EQUIVALENT (DES P.E.)

This entry shows the capacity for removal of biodegradable organic materials for which the facility was designed in terms of the population equivalent (P.E.) of the biochemical oxygen demand (BOD — 5 day 20°C). The P.E. is computed on the basis of 0.17 lbs. per day per capita of BOD.

TYPE OF SEWER

The type of sewer system is coded as follows:
S--Separate (designed to carry domestic sewage and associated industrial wastes separately from stormwater runoff).
C--Combined (designed to carry domestic sewage, associated industrial wastes, and storm water runoff in the same sewers).
B--The community has both separate and combined sewers.

POPULATION EQUIVALENT (P.E. BOD)

The left entry is the Population Equivalent of the untreated waste as it reaches the treatment plant. Only measured values are used, not estimates. This figure, when related to the Design P.E., will compare the actual biological loading with the biological design loading.

The right entry is the Population Equivalent of the treated waste as it is discharged to the receiving area. In the case of untreated wastes, the side-by-side entries will be the same. Only measured values are used, not estimates. This figure, when related to the untreated entry

should measure the relative efficiency of the treatment plant in reducing BOD.

POLLUTION ABATEMENT NEEDS

Symbol, Title and Explanation. (Only one symbol should be used, but see "3.")

0--New Treatment Facilities This symbol indicates the need for a new plant when "None" appears in the "Treatment" column. Compare the use of this symbol with the use of symbol "4" below.

1--Enlargement of Existing Facilities This symbol indicates a need for enlargement of the existing treatment plant shown; for example, addition of another filter to a trickling filter plant. When this symbol is used, it indicates that the degree of treatment in use is considered to be adequate, but that additional capacity is required.

2--Addition of Other Treatment Methods to Existing Facilities This symbol indicates a need for addition of other treatment methods to the treatment plant shown; for example, the addition of trickling filters to a primary treatment plant. When this symbol is used, the degree of treatment is not considered to be adequate without modification, and the plant should be "upgraded."

3--Chlorination This is a specific requirement coming under symbol "2" above. It may be used either in conjunction with that symbol (as when chlorination plus other additions are needed), or in place of it (as when chlorination only is needed).

4--Replacement of Existing Plant This symbol indicates a need for replacement of the existing treatment. "Replacement" means that the plant replaced will no longer be used. It is possible that this replacement may be by a plant providing the same degree of treatment as that which is replaced. The symbol provides for recognition of the fact that pollution reduction has been provided for in the past, but that due to obsolescence, or for any other reason, the existing facilities are no longer capable of producing satisfactory results, are too expensive to operate, or for other reasons are being replaced.

5--Improved Operation or Utilization of Existing Facilities

6--Connection to Adequate Existing Sewer System

7--No Project Needed

Appendix A

MAJOR MINOR BASIN CODES

The Major Minor Basin codes designate river basins by means of four digits divided into two two-digit groups separated by a slash in the inventory record. The first two digits (the number pair to the left of the slash and of the heading for each basin area) designate the Major River Basin. The second two digits (to the right of the slash in the inventory — indented to the right in the following listing of codes) designate the Minor River Basin located within the Major River Basin. Thus, the four-digit group 01/05, in the inventory record, defines the Northeast Major River Basin and the Thames River Minor River Basin.

01 NE — Northeast
- 01 Quinnipiac River & Western Connecticut Coastal
- 02 Housatonic River
- 03 Pawcatuck River & Eastern Connecticut Coastal
- 04 Connecticut River
- 05 Thames River
- 06 Narragansett Bay
- 07
- 08 Massachusetts Coastal
- 09 Merrimack River
- 10 Piscataqua River & New Hampshire Coastal
- 11
- 12 Saco River and South Maine Coastal
- 13
- 14 Presumpscot River and Casco Bay
- 15 Androscoggin River
- 16 Kennebec and Sheepscot Rivers
- 17 Penobscot River
- 18 North Maine Coastal
- 19 St. Croix River
- 20 St. John River
- 21 Lake Memphremagog
- 22
- 23
- 24 Lake Champlain
- 25 St. Lawrence River
- 26 Lake Ontario Shore — Oswego River to St. Lawrence River
- 27 Niagara River

28 Genesee River
29 Oswego River
30 Mohawk River
31 Upper Hudson River
32 Middle Hudson River
33 Lower Hudson River — New York Metropolitan area
34 New Jersey Coast
35 Lake Erie Shore & Minor Tributaries
36 Lake Ontario Shore — Genesee River to Oswego River
37 Lake Ontario Shore — Niagara River to Genesee River
38 St. Regis River

02 NA — North Atlantic
03 Delaware River Basin — Zone 1
04 Delaware River Basin — Lehigh
05 Delaware River Basin — Schuylkill
06 Delaware River Basin — Zone 2
07 Delaware River Basin — Zone 3
08 Delaware River Basin — Zone 4
09 Susquehanna River — North Branch
10 Susquehanna River — West Branch
11 Susquehanna River — Juniata
12 Susquehanna River — Main Stem
13 Upper Chesapeake Bay and Maryland-Delaware Coast
14 Potomac River
15 Rappahannock and York Rivers — Virginia Coast
16 James River

03 SE — Southeast
01 Chowan River
02 Roanoke River
03 Tar River
04 Neuse River
05 North Carolina Coastal Area
06 Cape Fear River
07 Yadkin-Pee Dee Rivers
08 Pee Dee River — Lower Pee Dee River
09 Catawba-Wateree Rivers
10 Congaree River
11 Santee-Cooper Rivers
12 Edisto-Combahee Rivers
13 Savannah River
14 Ogeechee River
15 Oconee River
16 Ocmulgee River
17 Altamaha River
18 Satilla River
19 St. Marys-Nassau Rivers
20 St. Johns River
21 Suwannee River
22 Ochlockonee-St. Marks Rivers
23 Withlacoochee River
24 Tampa Bay Area
25 Peace River
26 Kissimmee River
27 Florida East Coastal Area
28 Lower Florida Area
29 Flint River
30 Chattahoochee River
31 Apalachicola River
32 Choctawhatchee River
33 Perdido-Escambia Rivers
34 Tallapoosa River
35 Coosa River
36 Cahaba River
37 Alabama River
38 Upper Tombigbee River
39 Warrior River
40 Lower Tombigbee River
41 Mobile Bay Area
42 Pascagoula River
43 Pearl River

04 TR — Tennessee River
01 Clinch River
02 Holston River
03 French Broad River
04 Little Tennessee River
05 Hiwassee River
06 Elk River
07 Duck River
08 Tennessee River, Main Stem, and Minor Tributaries

05 OR — Ohio River
01 Allegheny River
02 Monongahela River
03 Beaver River
04 Muskingum River
05 Little Kanawha River
06 Hocking River
07 Kanawha River
08 Guyandot River
09 Big Sandy River
10 Scioto River
11 Little Miami River
12 Licking River
13 Miami River
14 Kentucky River
15 Salt River
16 Green River

17 Wabash River
18 East Fork White River
19 West Fork White River
20 Cumberland River
21 Ohio Main Stem and Minor Tributaries
22 French Creek
23 Clarion River

06 LE — Lake Erie
01 Maumee River
02 Sandusky River
03 Cuyahoga River
04 Lake Erie Shore-Maumee River to Sandusky River
05 Lake Erie Shore-Sandusky River to Cuyahoga River
06 Lake Erie Shore-Cuyahoga River to New York State Line

07 UM — Upper Mississippi River
01 Red River of the North
02 Rainy River
03 Upper Portion Upper Mississippi River
04 Minnesota River
05 St. Croix River
06 Lower Portion Upper Mississippi River
07 Wisconsin River
08 Mississippi-Wapsipinicon Rivers and Tributaries
09 Rock River
10 Mississippi-Iowa-Cedar Rivers
11 Mississippi-Des Moines-Skunk Rivers
12 Mississippi-Salt Rivers
13 Chicago-Calumet Rivers
14
15 Kankakee River
16 Fox River
17 Illinois River
18 Mississippi-St. Louis Area
19 Meramec River
20 Kaskaskia River
21 Big Muddy River
22 Mississippi-Cape Girardeau Area

08 WL — Western Great Lakes
23 Lake Superior
24 Green Bay Western Shore
25 Fox-Wolf Rivers
26 Lake Michigan Western Shore (Includes North Suburbs of Chicago which drain to Lake)
27 Lake Michigan
28 Lake Michigan Northeastern Shore
29 Muskegon River
30 Grand River
31 Kalamazoo River
32 St. Joseph River
33 Lake Huron Western Shore
34 Saginaw River
35 Lake St. Clair and St. Clair River
36 Lake Erie Western Shore-Detroit River
37 Lake Huron-North Shore
49 Calumet-Burns Ditch Complex

09 MR — Missouri River
01 Upper Missouri (Main Stem and Tributaries to below mouth of Milk River)
02 Yellowstone River
03 Missouri-Souris (Main Stem and Minor Tributaries from mouth of Milk River to Spring Creek including Devils Lake and Souris River)
04 Central Missouri (Main Stem and Tributaries from above mouth of Spring Creek to Niobrara River)
05 Niobrara River
06 James River
07 Big Sioux River
08 Lower Platte (Platte River from its origin at North Platte, Nebraska, to its mouth)
09 North Platte River
10 South Platte River
11 Kansas River
12 Lower Missouri (Main Stem and minor Tributaries from Niobrara River to mouth)
13 Grand-Chariton Rivers
14 Osage-Gasconade Rivers

10 SM — Southwest-Lower Mississippi
01 Upper Arkansas River above Kansas-Colorado State Line
02 Arkansas River-Kansas-Colorado State Line to Tulsa
03 Verdigris River
04 Grand (Neosho) River
05 White River
06 Lower Mississippi River — Cairo, Illinois to Helena, Arkansas
07 Cimarron River (New Mex., Colo., Kans. and Okla.)
08 North Canadian River
09 Arkansas River — Tulsa to Van Buren
10 Arkansas River — Van Buren to mouth
11 Lower Mississippi River — Yazoo River

- 12 South Canadian River — above Texas-Oklahoma state line
- 13 South Canadian River — below Texas-Oklahoma state line
- 14 Washita River
- 15 Upper Red River — above Denison
- 16 Lower Red River — below Denison
- 17 Ouachita River
- 18 Lower Mississippi River — Big Black River
- 19 Atchafalya River
- 20 Calcasieu River
- 21 Lower Mississippi River — Natchez to Gulf

11 CR — Colorado River
- 01 Lower Colorado River Basin
- 02 Middle Colorado-San Juan River Basin
- 03 Upper Colorado River
- 04 Gila River
- 05 Little Colorado River
- 06 Green River Basin

12 WG — Western Gulf
- 01 Sabine River
- 02 Neches River
- 03 Trinity and San Jacinto Rivers
- 04 Brazos River
- 05 Colorado River
- 06 Guadalupe, Lavaca, and San Antonio Basin
- 07 Nueces River
- 08 Pecos (Upper) River
- 09 Rio Grande (Upper) above Pecos River
- 10 Rio Grande (Lower) below Pecos River

13 PN — Pacific Northwest
- 01 Kootenai River
- 02 Clark Fork-Pend Oreille River
- 03 Spokane River
- 04 Yakima River
- 05 Columbia River Basin above Yakima River
- 06 Upper Snake River
- 07 Central Snake River
- 08 Middle and Lower Snake River
- 09 Willamette River
- 10 Columbia River below Yakima River
- 11 Puget Sound
- 12 Washington Coast
- 13 Oregon Coast
- 14 Southern Oregon Lakes

14 CL — California
- 01 Klamath River
- 02 North Coastal
- 03 San Francisco Bay Region
- 04 Central Coastal
- 05 Santa Clara River
- 06 Los Angeles
- 07 Santa Ana River
- 08 San Diego
- 09 Sacramento River
- 10 San Joaquin River
- 11 Kings and Kern Rivers and Tulare Lake

15 GB — Great Basin
- 01 Northwestern Lahontan
- 02 Humboldt River
- 03 Central Nevada
- 04 Owens River
- 05 Mojave
- 06 Colorado River Basin Region of California
- 07 Great Salt Lake
- 08 Sevier River

16 AL — Alaska
- 01 Southeast Alaska
- 02 North Pacific Ocean
- 03 Bering Sea
- 04 Kuskokwim River
- 05 Yukon River
- 06 Arctic Ocean
- 07 Noatak-Koabuk Rivers

17 HA — Hawaii
- 01 Hawaii County (Hawaii Island)
- 02 Honolulu County (Oahu Island)
- 03 Kauai County (Kauai, Miihau, and small islands)
- 04 Maui-Kalawao Counties (Maui, Molokai, Lanai, and Kahoolawe, and small islands)

18 PR — Puerto Rico

19 VI — Virgin Islands

Appendix B

KEY TO SYMBOLS — WASTE TREATMENT PROCESS

- **A** _____ Aeration
  - AA _____ activated sludge, diffused air aeration
  - AC _____ contact aerators
  - AE _____ extended aeration (in conjunction with AA or AM)
  - AM _____ activated sludge, mechanical aeration
  - AP _____ aeration, plain, without sludge return

B _____ Sludge beds
BO _____ open
BC _____ glass covered
C _____ Settling Tanks
CI _____ two story (Imhoff)
CM _____ mechanically equipped
CP _____ plain, hopper bottom or intermittently drained for cleaning
CS _____ septic tank
CT _____ multiple tray, mechanically equipped
D _____ Digester, separate sludge
DA _____ digester, aerobic
DC _____ with cover (fixed if not otherwise specified)
D (CG) _____ gasometer in fixed cover
DE _____ gas used in engines (heat usually recovered)
DF _____ with floating cover
DG _____ with gasometer cover
DH _____ gas used in heating
DM _____ stirring mechanism
DO _____ open top
DP _____ unheated
DR _____ heated
DS _____ gas storage in separate holder
DT _____ stage digestion
E _____ Chlorination
EC _____ with contact tank
EG _____ by chlorine gas
EH _____ by hypochlorite
F _____ Filters
FC _____ contact beds
FM _____ magnetite (straining)
FO _____ roughing filters
FR _____ rapid sand or other sand straining
FS _____ intermittent sand
FT _____ trickling (no further details)
FTH _____ high capacity
FTN _____ fixed nozzle, standard capacity
FTR _____ rotary distributor, standard capacity
FTT _____ traveling distributor, standard capacity
G _____ Grit chambers
GA _____ aerated grit chambers
GH _____ without continuous removal mechanism
GM _____ with continuous removal mechanism
GP _____ grit pocket or screen chamber
GW _____ separate grit washing device
H _____ Sludge storage tanks (not second stage digestion units)
HC _____ covered
HM _____ with stirring or concentrating mechanism
HO _____ open
I _____ Sewage application to land
IC _____ with cropping
IP _____ percolation beds
IS _____ sub-surface application
IU _____ land underdrained
K _____ Chemical treatment — Flocculation. Chemical treatment-type units or equipment not necessarily complete or operated as chemical treatment
KA _____ flocculation tank, air agitation
KC _____ chemicals used
KM _____ flocculation tank, mechanical agitation
KX _____ no chemicals used
L _____ Lagoons
LE _____ evaporation lagoons
LO _____ oxidation lagoons or ponds
LP _____ lagoon for settling of sewage
LS _____ sludge lagoons — not for treatment of sewage
O _____ Grease removal or skimming tanks — not incidental to settling tanks
OA _____ aerated tank (diffused air)
OM _____ mechanically equipped tank
S _____ Screens
SC _____ comminutor (screenings ground in sewage stream)
SF _____ fine screen (less than ⅛" openings)
SG _____ screenings ground in separate grinder and returned to sewage flow
SH _____ bar rack (½" to 2" openings) hand cleaned
SI _____ intermediate screens (⅛" to ½" openings)
SM _____ bar rack (½" to 2" openings) mechanically cleaned
SR _____ coarse rack (openings over 2")
ST _____ garbage ground at plant and added to sewage flow
T _____ Sludge thickener

TC _____ covered
TM _____ stirring mechanism
TO _____ open top

V _____ Mechanical sludge dewatering
VC _____ sludge centrifuge
VV _____ rotary vacuum filter
VO _____ other

X _____ Sludge disposal
XB _____ barged to sea
XD _____ used for fertilizer
XF _____ burned for fuel
XN _____ incinerated
XP _____ used for fill

Z _____ Sludge conditioning
ZA _____ chemicals used, alum
ZC _____ chemicals used (unidentified)
ZI _____ chemicals used, iron salt
ZL _____ chemicals used, lime
ZX _____ no chemicals used
ZY _____ elutriation

COLORADO

INVENTORY OF MUNICIPAL WASTE FACILITIES

STATE OF COLORADO (CO)

COMMUNITY NAME AND COUNTY	BASIN YR RG YR RV	DISCHARGE TO REMARKS	POP SERVED CENSUS	FLO MGD DAILY DESIGN	TYPE TREATMENT DES.	S E S	P.E. (000) UNTREAT	DISCH	NEEDS TREATMENT
ADAMS CITY	09/10	SOUTH PLATTE RIVER	950	X	SERVED	S	-	-	-
00180	-		950	-					SEE SOUTH ADAMS COUNTY
ADAMS 001	-				-				WATER & SANITARY DIST
AKRON	09/11	CREEK TO LAND	2900	X	SECONDARY STABIL.	S	X		07 NO PROJECT NEEDED
00720	1921		1890	X	POND				LO
WASHINGTON 061	1960				1,660				
ALAMOSA	12/09	RIO GRANDE	6600	X	SECONDARY STABIL.	S	X	X	07 NO PROJECT NEEDED
00900	1955		6205	X	POND				LO
ALAMOSA 002	-				4,700				
ALTURA S D	09/10	SAND CREEK	2500	X	SERVED	S	-	-	07 NO PROJECT NEEDED
01630	-		-	-					SEE AURORA PLANT # 2
ADAMS 001	-				-				
ARVADA	09/10	RALSTON CREEK	36300	1.000	SECONDARY HIGH RATE	S	X	X	07 NO PROJECT NEEDED
04141	1954		19242	X	TRICK.FIL				SCH G CM FTH CM EC DH RO
JEFFERSON 030	1967				10,000				
ARVADA	09/10	SOUTH PLATTE RIVER	1300	2.500	SERVED	S	-	-	X
04142	-		-	-					SEE DENVER METROPOLITAN
JEFFERSON 030	-				-				SEWAGE DISPOSAL DIST #1
ASPEN /S D/	11/03	ROARING FORK RIVER	3500	.350	SECONDARY HIGH RATE	S	X	X	11 ENLARGEMENT
04320	1957		1101	X	TRICK.FIL				SC G CI FTH CM EG XD RO
PITKIN 049	-				3,500				
AULT /S D/	09/10	IRRIGATE ALFALFA	300	X	SECONDARY STAN.RATE	S	X		07 NO PROJECT NEEDED
04860	1952		799	.150	TRICK.FIL				SH G CI FTH LP RO TC
WELD 062	-				X				
AURORA PLANT #1	09/10	WESTERLY CREEK TO SAND CREEK	50000	.800	SECONDARY EXTENDED	S	X	X	11 ENLARGEMENT
04871	X		48548	X	AERATION				SCH GM AE CM FTH CM EG
ADAMS 001	-				X				DTRC RO XD
* AURORA PLANT 2	09/10	WESTERLY CREEK TO SAND CREEK	20000	X	SECONDARY EXTENDED	S	X	X	07 NO PROJECT NEEDED
04872	1964		-	1.300	AERATION				SM GM AE CM RO EC
ADAMS 001	-				20,000				
BAKER W & SAN DIST	09/10	CLEAR CREEK	12000	1.000	SECONDARY HIGH RATE	S	X	X	07 NO PROJECT NEEDED
05771	X		-	X	TRICK.FIL				SC G CM FTH CM E DH RO
ADAMS 001	-				20,000				
BAKER W & S DISTRICT	09/10	SOUTH PLATTE RIVER	1000	.600	SERVED	S	-	-	X
05772	-		-	-					SEE DENVER METRO SEWAGE
ADAMS 001	-				-				DISPOSAL DIST #1
BANCROFT W & S DISTRICT	09/10	SOUTH PLATTE RIVER	1000	X	SERVED	S	-	-	X
05790	-		-	-					SEE DENVER
JEFFERSON 030	-				-				METROPOLITAN SEW DIST #1
BAYFIELD /S D/	11/02	LOS PINOS RIVER	350	X	SECONDARY STABIL.	S	X	X	07 NO PROJECT NEEDED
05300	1965		327	X	POND				LO
LA PLATA 036	-				X				
BEAR CREEK W & S DISTRICT	09/10	SOUTH PLATTE RIVER	100	X	SERVED	S	-	-	X
06340	-		-	-					SEE DENVER METROPOLITAN
JEFFERSON 030	-				-				SEWAGE DISPOSAL DIST#1
BENNETT /S D/	09/10	LOW AREA IN FIELD	435	X	SECONDARY STABIL.	S	X		07 NO PROJECT NEEDED
07020	1960		287	X	POND				LO
ADAMS 001	-				400				

Preceding page blank

INVENTORY OF MUNICIPAL WASTE FACILITIES

COMMUNITY NAME AND COUNTY	BASIN / YR RG / YR RV	DISCHARGE TO / REMARKS	POP SERVED / CENSUS	FLO MGD DAILY / DESIGN	TYPE TREATMENT DES.	S / E	P.E. (BOD) UNTREAT	P.E. (BOD) DISCH	NEEDS TREATMENT
BERTHOUD 07200 LARIMER 035	09/10 1933 1965	LITTLE THOMPSON RIVER	1850 1014 -	X X -	SECONDARY STAN.RATE TRICK.FIL 2,800	S -	X -	X -	11 ENLARGEMENT SH G CP ETN CM EC DC BO
BLACK HAWK 07740 GILPIN 024	09/10 - -	GREGORY GULCH	200 171 -	X -	NONE - -	S -	X -	X -	10 NEW PLANT NONE
BLENDE 08100 PUEBLO 051	10/01 - -	ARKANSAS RIVER	200 500 -	X -	NONE - -	S -	X -	X -	10 NEW PLANT NONE
BOND 08460 EAGLE 019	11/03 1934 -	COLORADO RIVER	75 150 -	X X	SECONDARY APPLICA. TO LAND X	S -	X -	X -	16 REPLACEMENT CS IS
BOONE /SD/ 08640 PUEBLO 051	10/01 1964 -	ARKANSAS RIVER	450 548 -	X X	SECONDARY STABIL. POND 600	S -	X -	X -	17 NO PROJECT NEEDED LO
* BOULDER 08820 BOULDER 007	09/10 1933 1959	BOULDER CREEK	55300 37718 -	5.540 4.300 -	SECONDARY HIGH RATE TRICK.FIL X	S -	X -	X -	11 ENLARGEMENT SC GM CM ETH CM EG DRGCT BO XO
BOX ELDER 09220 LARIMER 035	09/10 1965 -	BOX ELDER CREEK	250 250 -	.020 X -	SECONDARY STABIL. POND 240	4 -	X -	X -	17 NO PROJECT NEEDED LO
BRECKENRIDGE 09900 SUMMIT 059	11/03 - -	BLUE RIVER	415 393 -	X -	NONE - -	S -	X -	X -	10 NEW PLANT NONE
BRIGHTON 10440 ADAMS 001	09/10 1936 1959	SOUTH PLATTE RIVER	9000 7055 -	.900 1.000 -	SECONDARY HIGH RATE TRICK.FIL 10,000	S -	X -	X -	17 NO PROJECT NEEDED SC GM CM ETH CM EC DCG BO
BRISTOL 10620 PROWERS 050	10/01 1967 -	BUFFALO CREEK	300 300 -	X X -	SECONDARY STABIL. POND X	S -	X -	X -	17 NO PROJECT NEEDED LO
BROADMOOR 10630 EL PASO 021	10/01 - -	FOUNTAIN CREEK	1350 1350 -	X -	SERVED - -	S -	- -	- -	17 NO PROJECT NEEDED SEE COLORADO SPRINGS
BROOMFIELD 10800 BOULDER 007	09/10 1955 1967	DRY CREEK	9300 6535 -	.800 X -	SECONDARY HIGH RATE TRICK.FIL 8,000	S -	X -	X -	11 ENLARGEMENT S G CM ETH CM EC DH BO
BRUSH 10980 MORGAN 044	09/10 X 1959	SOUTH PLATTE RIVER	3520 3521 -	.550 1.000 -	SECONDARY HIGH RATE TRICK.FIL X	S -	X -	X -	17 NO PROJECT NEEDED SCH G CM ETH CM DH BO
BUENA VISTA 11340 CHAFFEE 008	10/01 X 1965	ARKANSAS RIVER	2400 1306 -	X X -	SECONDARY STABIL. POND X	S -	X -	X -	17 NO PROJECT NEEDED LO
BURLINGTON /S D/ 11880 KIT CARSON 032	09/11 1964 -	BEAVER CREEK	2300 2090 -	X X -	SECONDARY STABIL. POND X	S -	X -	X -	17 NO PROJECT NEEDED LO
BYERS S D 12240 ARAPAHOE 003	09/10 1958 1964	NO DISCHARGE	300 - -	X X -	SECONDARY STABIL. POND 500	S -	X -	017 -	NO PROJECT NEEDED LO

INVENTORY OF MUNICIPAL WASTE FACILITIES

STATE OF COLORADO (08)

COMMUNITY NAME AND COUNTY	BASIN YR BG YR RV	DISCHARGE TO REMARKS	POP SERVED CENSUS	FLO MGD DAILY DESIGN	TYPE TREATMENT DES.	SI E	P.E. (800) W/TREAT	P.E. (800) UNTREAT	P.E. (800) DISCH	NEEDS TREATMENT
CALHAN /S D/	10/01	LAND	520	X	SECONDARY STABIL. POND	S	X		X	7 NO PROJECT NEEDED
12780	1960		347	X						LO
EL PASO					X					
021	-									
CANON CITY /METROPOLITAN S D/	10/01	ARKANSAS RIVER	11000	X	SECONDARY HIGH RATE TRICK.FIL	S	X		X	7 NO PROJECT NEEDED
13320	1958		8973	X						SC GM CM FTH CM EC OH BO
FREMONT										
022	1965				11,500					
CARBONDALE /S D/	11/03	LAND	615	X	SECONDARY STABIL. POND	S	X		0	7 NO PROJECT NEEDED
13680	X		612	X						LO
GARFIELD										
023	-				300					
CASTLE ROCK	09/10	PLUM CREEK	1150	X	SECONDARY STABIL. POND	S	X		X	7 NO PROJECT NEEDED
14400	1932		1152	X						LO
DOUGLAS										
018	1963				1,200					
CENTER	12/09	DRAIN DITCH	1500	X	PRIMARY MECHANIC. CLEANED	S	X		X	2 OTHER METHODS ADDED
14760	1950		1600	X						SH CM D BO
SAGUACHE										
055	-				2,500					
CENTRAL CITY	09/10	GREGORY GULCH	300	X	NONE	S	X		X	0 NEW PLANT
14940	-		250	-						NONE
GILPIN										
024	-				-					
CHAPEL HILLS	10/01	FOUNTAIN CREEK	300	X	SERVED	S	-		-	7 NO PROJECT NEEDED
15150	-		300	-						SEE COLORADO SPRINGS
EL PASO										
021	-				-					
CHERRY CREEK VALLEY W & S DIST	09/10	SOUTH PLATTE RIVER	560	X	SERVED	S	-		-	X
15290	-		-	-						SEE DENVER METRO SEWAGE
ARAPAHOE										DISPOSAL DIST #1
003	-				-					
CHEYENNE WELLS /S D/	09/11	SMOKY HILL RIVER	1020	X	PRIMARY IMHOFF	S	X		X	2 OTHER METHODS ADDED
15480	1947		1020	X						SH CI BO
CHEYENNE										
009	-				900					
CIMARRON S D	10/01	SAND CREEK	900	X	SECONDARY STABIL. POND	S	X		X	7 NO PROJECT NEEDED
16380	X		-	X						LO
EL PASO										
021	-				X					
CLEAR CREEK VALLEY S D	09/10	CLEAR CREEK	8000	1.750	SECONDARY EXTENDED	S	X		X	7 NO PROJECT NEEDED
16570	1960		-	2.500	AERATION					SC G CM FTH CM AE EC
JEFFERSON										DR BO
030	1967				X					
CLIFTON S D	11/03	NO DISCHARGE	900	X	SECONDARY STABIL. POND	S	X		0	7 NO PROJECT NEEDED
16920	1955		-	X						LE
MESA										
039	1960				190					
CLIMAX	10/01	10 MILE CREEK	3500	X	SECONDARY STABIL. POND	S	X		X	4 REPLACEMENT
17100	X		1509	X						SC LO
LAKE										
033	-				X					
COLLBRAN	11/03	LITTLE CREEK	310	X	PRIMARY SEPTIC	S	X		X	4 REPLACEMENT
18000	X		313	X						CS
MESA										
039	-				X					
* COLORADO SPRINGS	10/01	CROP IRRIGATION OR FOUNTAIN CREEK	163000	13.500	SECONDARY HIGH RATE	S	X		X	1 ENLARGEMENT
18180	1936		70194	25.000	TRICK.FIL					SC GNW CM FTH CM ECG
EL PASO										DGHNT IC BO XD
021	1964				X					
COLORADO SPRINGS N SUB SAN DIST	10/01	MONUMENT CREEK	2300	.180	SECONDARY HIGH RATE	S	X		X	7 NO PROJECT NEEDED
18190	1957		-	.500	TRICK.FIL					SC CM FTH CM EC DFR BO
EL PASO										
021	1961				5,000					

Reproduced from best available copy.

INVENTORY OF MUNICIPAL WASTE FACILITIES

COMMUNITY NAME AND COUNTY	BASIN YR RV	DISCHARGE TO REMARKS	POP SERVED CENSUS	FLO MGD DAILY DESIGN	TYPE TREATMENT DES.	P.E. (000) S UNTREATED	DISCH	NEEDS TREATMENT
COLUMBIA GARDENS S D	09/10	SOUTH PLATTE RIVER	600	X	SERVED	S -	-	-
18210 JEFFERSON 030	-	-	-	-	-	-		SEE DENVER NORTH SIDE PLANT
COMMERCE TOWN	09/10	SOUTH PLATTE RIVER	8000	X	SERVED	S -	-	-
18230 ADAMS 001	-	-	8970	-	-	-		SEE SOUTH ADAMS COUNTY WATER & SANITARY DIST
CORTEZ	11/02	MC ELMO CREEK	6765	X	SECONDARY STABIL.	S X	X	12 OTHER METHODS ADDED
19640 MONTEZUMA 042	X -	-	6766	X	POND -	-		SH CI LO
CRAIG	11/06	YAMPA RIVER	4500	.375	SECONDARY HIGH RATE	S X	X	17 NO PROJECT NEEDED
20160 MOFFAT 041	X 1965	-	3986	X	TRICK.FIL - 6.000			1G SC CM FTH LO OR LS
CRESTED BUTTE	11/03	SLATE RIVER	340	X	SECONDARY EXTENDED	S X	X	17 NO PROJECT NEEDED
20700 GUNNISON 026	1964 -	-	289	X	AERATION - 740			SH SC AE CM EC LO
CRIPPLE CREEK	10/01	CRIPPLE CREEK	500	X	NONE	S X	X	10 NEW PLANT
21060 TELLER 060	- -	-	614	-	-	-		NONE
CROOK /S D/	09/10	HARMONY DRAIN DITCH	200	.020	PRIMARY IMHOFF	S X	X	12 OTHER METHODS ADDED
21240 LOGAN 038	1952 -	-	209	X	- X	-		CI RO
DACONA /S D/	09/10	FIRESTONE DITCH	300	X	SERVED	S -	-	-
21780 WELD 062	- -	-	302	-	- -	-		SEE FREDERICK
DE BEQUE	11/03	ROAN CREEK	30	X	SECONDARY INTERMIT.	4 X	X	17 NO PROJECT NEEDED
22140 MESA 039	X -	-	172	X	SAND FIL - X	-		IC FS
DEER TRAIL	09/10	EAST BIJOU CREEK	760	X	SECONDARY STABIL.	S X	X	17 NO PROJECT NEEDED
22320 ARAPAHOE 003	1965 -	-	764	X	POND - X	-		LO
DEL NORTE	12/09	RIO GRANDE RIVER	1400	X	SECONDARY STABIL.	S X	X	17 NO PROJECT NEEDED
23040 RIO GRANDE 053	1957 -	-	1856	X	POND - 2.200	-		LO
DELTA	11/03	UNCOMPAHGRE RIVER	4000	X	SECONDARY STABIL.	S X	X	17 NO PROJECT NEEDED
23220 DELTA 015	1963 -	-	3832	X	POND - 7.200	-		LO
* DENVER NORTH SIDE PLANT	09/10	SOUTH PLATTE RIVER	615350	70.000	INTERMED. CHEMICAL	S X	X	17 NO PROJECT NEEDED
23580 DENVER 016	X 1966	-	493887	84.000	- X	-		SM GM KAM CM EG DERS
* DENVER METRO SEW DISP DIST #1	09/10	SOUTH PLATTE RIVER	750300	82.000	SECONDARY ACTIVATED	4 X	X	17 NO PROJECT NEEDED
23620 ADAMS 001	1966 -	-	-	X	SLUDGE - X	-		SM SO GM KAM CM AM ECG D TM VV XD XN ZL
DEPRY /S D/	09/10	SOUTH PLATTE RIVER	1500	.900	SERVED	S -	-	-
23940 ADAMS 001	- -	-	10124	-	- -	-		SEE SOUTH ADAMS COUNTY WATER & SANITARY DIST
DILLON	11/03	BLUE RIVER	701	X	SECONDARY STABIL.	S X	X	17 NO PROJECT NEEDED
24120 SUMMIT 059	1962 -	-	8141	X	POND - 420	-		LO

INVENTORY OF MUNICIPAL WASTE FACILITIES

STATE OF COLORADO (OR)

COMMUNITY NAME AND COUNTY	BASIN YR BG YR RV	DISCHARGE TO REMARKS	POP SERVED CENSUS	FLO MGD DAILY DESIGN	TYPE TREATMENT DES. P.E.	S E	P.E. (BOD) UNTREAT	P.E. (BOD) DISCH	NEEDS TREATMENT
DINOSAUR	11/06	DRY GULLEY	200	X	SECONDARY STABIL. POND	S	X	X	7 NO PROJECT NEEDED
24150	X		318	X					LO
MOFFAT									
041	-				240				
DOLORES	11/03	DOLORES RIVER	805	X	SECONDARY STABIL. POND	S	X	X	7 NO PROJECT NLEDED
24480	X		805	X					LO
MONTEZUMA									
042	1960				X				
DOVE CREEK /S D/	11/02	LAND	1350	X	SECONDARY STABIL. POND	S	X	0	7 NO PROJECT NEEDED
24660	1957		986	X					LO I
DOLORES									
017	-				1,200				
DUPONT	09/10	SOUTH PLATTE RIVER	450	X	SERVED	S	-	-	-
25560	-		650	-					SEE SOUTH ADAMS COUNTY
ADAMS									WATER & SANITARY DIST
001	-				-				
DURANGO	11/02	ANIMAS RIVER	11200	1.200	SECONDARY HIGH RATE	S	X	X	7 NO PROJECT NEEDED
25740	1937		10530	X	TRICK.FIL				SC G CM FTH CM D 80 EC
LA PLATA									
034	1968				20,000				
EADS	10/01	DRY GULCH	1100	X	SECONDARY STABIL. POND	S	X	X	7 NO PROJECT NEEDED
25920	X		929	X					LO
KIOWA									
031	-				X				
EAGLE	11/03	EAGLE RIVER	545	X	SECONDARY STABIL. POND	S	X	X	7 NO PROJECT NEEDED
26100	1966		546	X					LO
EAGLE									
019	-				X				
EAST ALAMOSA	12/09	RIO GRANDE	1050	X	SECONDARY STABIL. POND	S	X	X	7 NO PROJECT NEEDED
26130	1962		1000	X					LO
ALAMOSA									
002	-				2,000				
EAST BOULDER S D	09/10	BOULDER CREEK	200	X	SERVED	S	-	-	-
26140	-		-	-					SEE BOULDER
BOULDER									
007	-				-				
EAST CANON	10/01	ARKANSAS RIVER	1650	X	PRIMARY MECHANIC.	S	X	X	7 NO PROJECT NEEDED
26150	1967		1101	.300	CLEANED				SH AC CM EC RO
FREMONT									
022	-				3,000				
EAST JEFFERSON S D	09/10	SOUTH PLATTE RIVER	1500	X	SERVED	4	-	-	-
26190	-		-	-					SEE DENVER
JEFFERSON									NORTH SIDE PLANT
030	-				-				
EAST JEFFERSON ASSOC S D	09/10	SOUTH PLATTE RIVER	3100	X	SERVED	S	-	-	-
26210	-		-	-					SEE DENVER
JEFFERSON									NORTH SIDE PLANT
030	-				-				
EAST LAKEWOOD S D	09/10	SOUTH PLATTE RIVER	750	X	SERVED	4	-	-	-
26290	-		-	-					SEE DENVER
JEFFERSON									NORTH SIDE PLANT
030	-				-				
EAST MESA	10/01	ARKANSAS RIVER	1000	X	SERVED	S	-	-	7 NO PROJECT NEEDED
26310	-		1000	-					SEE PUEBLO
PUEBLO									
051	-				-				
EATON	09/10	EATON DRAW	1300	.00	SECONDARY	S	X	X	4 REPLACEMENT
26640	1937		1267	X					CS FR RO
WELD									
062	-				X				
EDGEWATER /S D/	09/10	SOUTH PLATTE RIVER	4315	X	SERVED	S	-	-	-
27010	-		4314	-					SEE DENVER
JEFFERSON									NORTH SIDE PLANT
030	-				-				

INVENTORY OF MUNICIPAL WASTE FACILITIES

COMMUNITY NAME AND COUNTY	BASIN / YR RG / YR RV	DISCHARGE TO / REMARKS	POP SERVED / CENSUS	FLO MGD / DESIGN	TYPE TREATMENT / DES. P.E.	S / E / W	P.E. (BOD) UNTREAT	DISCH	NEEDS TREATMENT
ENGLEWOOD	09/10	SOUTH PLATTE RIVER	59000	4.900	SECONDARY HIGH RATE	S	X	X	7 NO PROJECT NEEDED
28800	X		33398	8.000	TRICK.FIL				SC G CM FTH CM EGC DH BO
ARAPAHOE 003	1967				X				
ERIE /S D/	09/10	COAL CREEK	1000	X	SECONDARY STABIL.	S	X	X	11 ENLARGEMENT
28980	1956		875	.600	POND				LO
WELD 062	-				3,500				
ESTES PARK	09/10	THOMPSON RIVER /LAKE ESTES/	5300	.900	SECONDARY ACTIVATED	S	X	X	7 NO PROJECT NEEDED
29340	X		1175	1.500	SLUDGE				SC G AA CM EG D BO
LARIMER 035	1965				14,500				
EVANS /S D/	09/10	SOUTH PLATTE RIVER	3300	.200	SECONDARY STABIL.	S	X	X	7 NO PROJECT NEEDED
29520	X		1453	X	POND				LO
WELD 062	1962				1,600				
EVANSTON	09/10	FIRESTONE DITCH	250	X	SERVED	S	-	-	-
29530	-		250	-					SEE FREDERICK
WELD 062	-				-				
EVERGREEN S D	09/10	BEAR CREEK	1000	.125	SECONDARY HIGH RATE	S	X	X	7 NO PROJECT NEEDED
29700	1960		-	X	TRICK.FIL				SC CM FTH CM ECG DR BO
JEFFERSON 030	-				2,500				
FIRESTONE	09/10	FIRESTONE DITCH	275	X	SERVED	S	-	-	-
30420	-		276	-					SEE FREDERICK
WELD 062	-				-				
FLAGLER /S D/	09/11	SOUTH FORK REPUBLICAN RIVER	750	X	SECONDARY FILTERS	S	X	X	11 ENLARGEMENT
30780	1953		693	X	UNKNOWN				SH CM F LO D BO
KIT CARSON 032	-				2,000				
FLEMING /S D/	09/11	LAGOON	340	X	SECONDARY STABIL.	S	X	X	7 NO PROJECT NEEDED
30960	1956		384	X	POND				LO
LOGAN 038	-				400				
FLORENCE /S D/	10/01	ARKANSAS RIVER	3300	.300	SECONDARY HIGH RATE	S	X	X	7 NO PROJECT NEEDED
31140	1961		2821	1.200	TRICK.FIL				SH G CM FTH CM DH BO EC
FREMONT 022	-				5,000				
FORT COLLINS PLANT #1	09/10	CACHE LA POUDRE RIVER	15000	X	SECONDARY HIGH RATE	S	X	X	11 ENLARGEMENT
31681	1948		25027	6.300	TRICK.FIL				SCH G CM FTH CM DHMT BO
LARIMER 035	1960				X				
FORT COLLINS PLANT#2	09/10	CACHE LA POUDRE RIVER	15300	X	SECONDARY ACTIVATED	S	X	X	7 NO PROJECT NEEDED
31682	1967		-	5.200	SLUDGE				SM G CM AM CM DHMT BO
LARIMER 035	-				X				FCG
FORT LEWIS	11/02	LA PLATA RIVER	40	X	PRIMARY SEPTIC	S	X	X	12 OTHER METHODS ADDED
32030	X		40	X					CS
LA PLATA 034	-				X				
FORT LUPTON	09/10	SOUTH PLATTE RIVER	2500	.800	SECONDARY STABIL.	S	X	X	7 NO PROJECT NEEDED
32220	1931		2194	.200	POND				LO
WELD 062	1965				3,000				
FORT LYONS	10/01	DRAINAGE DITCH TO ARKANSAS RIVER	1200	X	SECONDARY STAN.RATE	S	X	X	7 NO PROJECT NEEDED
32400	1949		1200	X	TRICK.FIL				SC CM FT CM D ECG BO
BENT 006	1964				X				
FORT MORGAN	09/10	SOUTH PLATTE RIVER	8000	1.500	PRIMARY MECHANIC.	S	X	X	12 OTHER METHODS ADDED
32580	1956		7379	2.000	CLEANED				SC GM CM DHER BO
MORGAN 044	1961				20,000				

INVENTORY OF MUNICIPAL WASTE FACILITIES

COMMUNITY NAME AND COUNTY	BASIN / YR AGE / YR RVI	DISCHARGE TO / REMARKS	POP SERVED CENSUS	FLO MGD DAILY DESIGN	TYPE TREATMENT DES.	SI P.E.	P.E. (000) UNTREAT	P.E. (000) DISCH	NEEDS TREATMENT
FOUNTAIN	10/01	FOUNTAIN CREEK	2200	X	SECONDARY STABIL.	S	X	X	17 NO PROJECT NEEDED
32760	1958		1602	X	POND				LO
EL PASO									
021	1968				1,000				
FOWLER	10/01	ARKANSAS RIVER	1240	X	SECONDARY STABIL.	S	X	X	17 NO PROJECT NEEDED
32940	X		1240	X	POND				LO
OTERO									
045	1967				600				
* FREDERICK	09/10	FIRESTONE DITCH	3020	.770	SECONDARY STABIL.	S	X	X	17 NO PROJECT NEEDED
33660	1956		595	X	POND				LO
WELD									
062	1968				X				
FRUITA	11/03	SALT CREEK	1850	X	SECONDARY STABIL.	S	X	X	17 NO PROJECT NEEDED
34020	1967		1330	X	POND				LO
MESA									
039	-				X				
FRUITDALE S D	09/10	SOUTH PLATTE RIVER	1500	X	SERVED	S	-	-	17 NO PROJECT NEEDED
34050	-		-	X					SEE DENVER METROPOLITAN
JEFFERSON									SEWAGE DISPOSAL DIST #1
030	-				X				
GARDEN VALLEY	10/01	FOUNTAIN CREEK	150	X	SECONDARY EXTENDED	S	X	X	17 NO PROJECT NEEDED
34400	1965		150	X	AERATION				SH AE CM EGC LO
EL PASO									
021	-				X				
GEORGETOWN	09/10	CLEAR CREEK	320	X	NONE	S	X	X	10 NEW PLANT
35640	-		307	-					NONE
CLEAR CREEK									
010	-				-				
GILCREST	09/10	SOUTH PLATTE RIVER	400	X	SECONDARY STABIL.	S	X	X	17 NO PROJECT NEEDED
35820	1961		357	X	POND				LO
WELD									
062	-				300				
GILMAN	11/03	LAGOON	300	X	SECONDARY STABIL.	S	X		017 NO PROJECT NEEDED
36180	1951		356	.230	POND				CS FC L BD
EAGLE									
019	-				633				
GLENDALE	09/10	CHERRY CREEK	6000	.275	SECONDARY EXTENDED	S	X	X	17 NO PROJECT NEEDED
36400	1960		468	X	AERATION				SH SC AE CM EGC D LDE LO
ARAPAHOE									
003	1963				1,500				
GLENWOOD SPRINGS	11/03	COLORADO RIVER	4300	X	PRIMARY MECHANIC.	S	X	X	12 OTHER METHODS ADDED
37080	1957		3637	X	CLEANED				SC CM D BD
GARFIELD									
023	-				4,500				
GOLDEN	09/10	CLEAR CREEK	8500	3.000	SECONDARY EXTENDED	S	X	X	17 NO PROJECT NEEDED
37260	X		7118	9.200	AERATION				SF AE CM EGS DCRT X
JEFFERSON									
030	1967				X				
GRANADA	10/01	WOLF CREEK	600	X	SECONDARY STABIL.	S	X	X	17 NO PROJECT NEEDED
37980	X		533	X	POND				LO
PROWERS									
050	1968				1,500				
GRANBY	11/03	FRASER RIVER	1000	X	SECONDARY HIGH RATE	S	X	X	11 ENLARGEMENT
38160	1955		503	X	TRICK.FILT.				S G CL ETH C EC BD
GRAND									
025	-				1,440				
GRAND JUNCTION PLANT #1 WEST	11/03	COLORADO RIVER	17500	2.800	SECONDARY HIGH RATE	S	X	X	11 ENLARGEMENT
38341	1939		18594	X	TRICK.FILT.				S GM CM ETH CM DRT BD
MESA									
039	1957				20,000				
GRAND JUNCTION PLANT #2 SOUTH	11/03	COLORADO RIVER	4500	2.800	SECONDARY HIGH RATE	C	X	X	13 CHLORINATION
38342	1957		-	X	TRICK.FILT.				SC G CM ETH CM DR BD
MESA									
039	-				10,000				

INVENTORY OF MUNICIPAL WASTE FACILITIES

COMMUNITY NAME AND COUNTY	BASIN YR BG YR RV	DISCHARGE TO REMARKS	POP SERVED SENSUS	FLO MGD DAILY DESIGN	TYPE TREATMENT DES. P.E.	S E	P.E. (BOD) UNTREAT	DISCH	NEEDS TREATMENT
GRAND LAKE	11/03	SHADOW MOUNTAIN RESERVOIR	1300	X	SECONDARY HIGH RATE	S	X	X	1 ENLARGEMENT
38520	1953		170	X	TRICK.FIL				S G CM FTH CM E DH BD
GRAND									
025	-				2,500				
GRAND VALLEY /S D/	11/03	PARACHUTE CREEK	245	X	SECONDARY EXTENDED	S	X	X	7 NO PROJECT NEEDED
38880	1967		245	X	AERATION				AE CM EC
GARFIELD									
023	-				X				
* GREELEY NORTH PLANT	09/10	CACHE LA POUDRE RIVER	35000	X	SECONDARY ACTIVATED	S	X	X	7 NO PROJECT NEEDED
39600	1965		26314	7.700	SLUDGE				SH G SC CM AA CM ECG DT
WELD									BD
062	-				X				
GUNBARREL ESTATES WES DIST	09/10	DRY CREEK	280	X	SECONDARY EXTENDED	4	X	X	7 NO PROJECT NEEDED
40700	1963		-	.180	AERATION				SH AE CM EC
BOULDER									
007	-				X				
GUNNISON	11/03	GUNNISON RIVER	4000	1.200	SECONDARY HIGH RATE	C	X	X	2 OTHER METHODS ADDED
40860	X		3477	1.800	TRICK.FIL				SCH G CM FTH CM OR BD
GUNNISON									
026	1961				6,725				
GYPSUM	11/03	EAGLE RIVER	325	.328	SECONDARY STABIL.	S	X	X	7 NO PROJECT NEEDED
41040	1964		358	X	POND				LO
EAGLE									
019	-				500				
HAXTUN	09/11	LAND	1200	X	SECONDARY STABIL.	S	X	0	7 NO PROJECT NEEDED
47660	1957		990	X	POND				LO
PHILLIPS									
048	X				X				
HAYDEN	11/06	YAMPA RIVER	1100	.250	SECONDARY INTERMIT.	S	X	X	4 REPLACEMENT
43020	X		764	X	SAND FILT				CS FS BD
ROUTT									
034	-				X				
HIDEAWAY PARK	11/03	FRAZER RIVER	650	X	SECONDARY STABIL.	S	X	X	7 NO PROJECT NEEDED
43920	X		650	X	POND				LO
GRAND									
025	-				X				
HIGHLAND HILLS SD	09/10	CACHE LA POUDRE RIVER	600	X	SERVED	S	-	-	7 NO PROJECT NEEDED
43930	-		-	-					SEE GREELEY
WELD									
062	-				-				
HILL-N-PARK SD	09/10	CACHE LA POUDRE RIVER	250	X	SECONDARY STABIL.	S	X	X	7 NO PROJECT NEEDED
43940	1967		-	X	POND				LO
WELD									
062	-				230				
HIGHLAND PARK SD	09/10	SOUTH PLATTE RIVER	750	X	SERVED	1	-	-	-
43950	-		-	-					SEE DENVER
JEFFERSON									NORTH SIDE PLANT
030	-				-				
HI-LAND ACRES	09/10	TODD CREEK	160	X	SECONDARY STABIL.	S	X	X	7 NO PROJECT NEEDED
43970	1964		160	X	POND				LO
ADAMS									
001	-				130				
HOLLY	10/01	NO DISCHARGE	1175	X	SECONDARY STABIL.	S	X	0	7 NO PROJECT NEEDED
44640	1961		1108	X	POND				LE
PROWERS									
050	-				1,300				
HOLYOKE	09/11	FRENCHMAN CREEK	1500	X	SECONDARY STAN.RATE	S	X	X	3 CHLORINATION
44820	1953		1555	X	TRICK.FIL				CI FTR C BD
PHILLIPS									
048	-				X				
HOTCHKISS	11/03	NORTH FORK OF GUNNISON RIVER	620	X	NONE	S	X	X	0 NEW PLANT
45360	-		626	-					NONE
DELTA									
015	-				-				

INVENTORY OF MUNICIPAL WASTE FACILITIES

STATE OF COLORADO (08)

COMMUNITY NAME AND COUNTY	BASIN / YR BG / YR RV	DISCHARGE TO / REMARKS	POP SERVED / CENSUS	FLO MGD DESIGN	TYPE / DES. P.E.	S / W	P.E. (800) UNTREAT	P.E. (800) DISCH	NEEDS / TREATMENT
HUDSON /S D/	09/10	REEBE SEEP CANAL	400	X	SECONDARY STABIL. POND	S	X	X	7 NO PROJECT NEEDED
46080	1957		430	X					LO
WELD 062	1958				480				
HUGO	10/01	BIG SANDY CREEK	880	X	SECONDARY STABIL. POND	S	X	X	7 NO PROJECT NEEDED
46440	1961		811	X					LO
LINCOLN 037	-				4,500				
IDAHO SPRINGS	09/10	CLEAR CREEK	2500	.028	SECONDARY STAN.RATE TRICK.FIL	S	X	X	3 CHLORINATION
46800	1956		1480	X					SH G SC CH FTR D BD
CLEAR CREEK 010	X				3,500				
IGNACIO	11/02	PINE RIVER	488	X	SECONDARY STABIL. POND	S	X	X	7 NO PROJECT NEEDED
47340	1960		609	X					LO
LA PLATA 034	-				930				
IVYWILD /CHEYENNE CANYON SD/	10/01	CROP IRRIGATION OR FOUNTAIN CREEK	8500	X	SERVED	S	-	-	-
48250	-		11365	-					SEE COLORADO SPRINGS
EL PASO 021	-				-				
JOHNSTOWN	09/10	LITTLE THOMPSON RIVER	1300	X	SECONDARY STABIL. POND	S	X	X	7 NO PROJECT NEEDED
49320	1963		976	X					LO
WELD 062	-				1,100				
JULESBURG	09/10	SOUTH PLATTE RIVER	1975	.245	SECONDARY HIGH RATE TRICK.FIL	S	X	X	3 CHLORINATION
49500	1959		1840	.295					SCH G CH FTH CH DR BD
SEDGWICK 058	-				2,900				
KEENESBURG	09/10	NO DISCHARGE	400	X	SECONDARY STABIL. POND	S	X	X	7 NO PROJECT NEEDED
49860	1955		409	X					LO
WELD 062	-				450				
KERSEY	09/10	NO DISCHARGE	430	X	SECONDARY STABIL. POND	S	X	0	7 NO PROJECT NEEDED
50400	1921		378	X					LF
WELD 062	1956				480				
KIT CARSON /S D/	10/01	WILD HORSE CREEK	460	X	SECONDARY STABIL. POND	S	X	X	7 NO PROJECT NEEDED
51120	1963		356	X					LO
CHEYENNE 009	-				360				
KITTREDGE SD	09/10	CLEAR CREEK	200	<	SECONDARY EXTENDED AERATION	S	X	X	7 NO PROJECT NEEDED
51280	1967		-	.100					AF E LO
JEFFERSON 030	-				X				
KNOB HILL S D	10/01	CROP IRRIGATION OR FOUNTAIN CREEK	4500	X	SERVED	S	-	-	-
51310	-		-	-					SEE COLORADO SPRINGS
EL PASO 021	-				-				
KREMMLING /S D/	11/03	TROUBLESOME CREEK	1000	X	SECONDARY STABIL. POND	S	1000	X	7 NO PROJECT NEEDED
51840	1958		576	X					LO
GRAND 025	-				600				
LAFAYETTE	09/10	COAL CREEK	3000	.110	SECONDARY STAN.RATE TRICK.FIL	S	X	X	7 NO PROJECT NEEDED
52200	X		2612	.522					SC CH FTR CH E D BD
BOULDER 007	1966				3,500				
LA JARA	12/09	LA JARA CREEK	720	X	NONE	S	X	X	0 NEW PLANT
52740	-		724	-					NONE
CONEJOS 011	-				-				
LA JUNTA	10/01	ARKANSAS RIVER	12000	.850	SECONDARY EXTENDED AERATION	S	X	X	2 OTHER METHODS ADDED
52921	1961		8026	2.700					SCH GH AE CH TO ORT BD
OTERO 045	-				18,000				

INVENTORY OF MUNICIPAL WASTE FACILITIES

STATE OF COLORADO (08)

COMMUNITY NAME AND COUNTY	BASIN (YR BG) (YR RV)	DISCHARGE TO / REMARKS	POP SERVED CENSUS	FLO NGD DAILY DESIGN	TYPE TREATMENT DES. P.E.	S/E	P.E. (BOD) UNTREAT	P.E. (BOD) DISCH	NEEDS TREATMENT
LA JUNTA VILLAGE 52922 OTERO 045	10/01	NO DISCHARGE	150	X	SECONDARY STABIL. POND	S	X		07 NO PROJECT NEEDED CS LO
	X		150	X	X				
	-								
LAKE CITY 53100 HINSDALE 027	11/03	HENSON CREEK	110	X	SECONDARY EXTENDED	4	X	X	07 NO PROJECT NEEDED AE EC LO
	1969		106	.100	AERATION				
	-				X				
LAKEWOOD /S D/ 53290 JEFFERSON 030	09/10	SOUTH PLATTE RIVER	107000	X	SERVED	S	-	-	- SEE DENVER NORTH SIDE PLANT
	-		193381	-	-				
	-								
LAMAR 53660 PROWERS 050	10/01	ARKANSAS RIVER /NONE AT PRESENT/	8500	.650	SECONDARY STABIL. POND	S	X	X	07 NO PROJECT NEEDED LO
	1957		7369	X	9,700				
	-								
LA SALLE 54000 WELD 062	09/10	SOUTH PLATTE RIVER	1200	X	SECONDARY STABIL. POND	S	X	X	07 NO PROJECT NEEDED LO
	X		1070	X	1,600				
	1967								
LAS ANIMAS 54180 BENT 006	10/01	ARKANSAS RIVER	3450	X	SECONDARY STABIL. POND	S	X	X	X LO
	1959		3402	X	9,600				
	-								
LA VETA 54360 HUERFANO 028	10/01	CUCHARAS RIVER	630	X	PRIMARY SEPTIC	S	X	X	04 REPLACEMENT CS
	X		632	X	X				
	-								
LEADVILLE /S D/ 55080 LAKE 033	10/01	CALIFORNIA GULCH TO ARKANSAS RIVER	6000	X	PRIMARY MECHANIC.	S	X	X	02 OTHER METHODS ADDED SCH G CM DR BO
	X		4008	.350	CLEANED				
	-				6,400				
LIMON 55440 LINCOLN 037	10/01	BIG SANDY CREEK	2300	X	SECONDARY STABIL. POND	S	X	X	11 ENLARGEMENT LO
	X		1911	X	700				
	-								
LITTLETON 55800 ARAPAHOE 003	09/10	SOUTH PLATTE RIVER	23000	2.250	SECONDARY HIGH RATE TRICK.FIL	S	X	X	07 NO PROJECT NEEDED SC GM CM FTH CM BO ECG
	1969		13670	X					
	1959				32,000				
LOG LANE VILLAGE 56100 MORGAN 044	09/10	SOUTH PLATTE RIVER	310	X	SECONDARY STABIL. POND	S	310	X	15 IMPROVED OPERATION LO
	1961		310	X					
	-				500				
LONGMONT 56340 BOULDER 007	09/10	SAINT VRAIN CREEK	13530	2.600	SECONDARY HIGH RATE TRICK.FIL	S	X	X	02 OTHER METHODS ADDED SH GM CM FTH CM ORT BO
	1967		11489	4.000					
	1961				22,000				
LOUISVILLE /S D/ 56700 BOULDER 007	09/10	COAL CREEK	2400	.147	SECONDARY EXTENDED AERATION	S	X	X	07 NO PROJECT NEEDED AE CM EC
	1969		2073	X					
	-				2,500				
LOUVIERS 56880 DOUGLAS 018	09/10	PLUM CREEK	300	.026	SECONDARY STAN.RATE TRICK.FIL	S	X	X	11 ENLARGEMENT CI FTN C E BO
	X		500	X					
	-				X				
LOVELAND 57060 LARIMER 035	09/10	BIG THOMPSON RIVER	12300	1.800	SECONDARY STAN.RATE TRICK.FIL	S	X	X	07 NO PROJECT NEEDED SHC GM CM FTR CM EG ORT BO
	1925		9734	3.000					
	1963				26,000				
LYONS 57960 BOULDER 007	09/10	SAINT VRAIN CREEK	950	X	PRIMARY IMHOFF	S	X	X	02 OTHER METHODS ADDED SH CI EC BO
	1952		706	X					
	-				1,400				

INVENTORY OF MUNICIPAL WASTE FACILITIES

COMMUNITY NAME AND COUNTY	BASIN YR BG YR PV	DISCHARGE TO REMARKS	POP SERVED CENSUS	FLO MGD DAILY DESIGN	TYPE TREATMENT DES.	S E P.E. (BOD) UNTREAT	S E P.E. (BOD) DISCH	NEEDS TREATMENT
LA JUNTA VILLAGE 52922 OTERO 045	10/01 X -	NO DISCHARGE	150 150	X X	SECONDARY STABIL. POND X	S S	X 0	7 NO PROJECT NFEDED CS LO
LAKE CITY 53100 HINSDALE 027	11/03 1968 -	HENSON CREEK	110 106	X .100	SECONDARY EXTENDED AERATION X	4 S	X X	7 NO PROJECT NEEDED AE FC LO
LAKEWOOD /S D/ 53290 JEFFERSON 030	09/10 - -	SOUTH PLATTE RIVER	10700 19338	X -	SERVED -	S -	- -	- SEE DENVER NORTH SIDE PLANT
LAMAR 53460 PROWERS 050	10/01 1957 -	ARKANSAS RIVER /NONE AT PRESENT/	8500 7369	.650 X	SECONDARY STABIL. POND 9,700	S S	X X	7 NO PROJECT NEEDED LO
LA SALLE 54000 WELD 062	09/10 X 1967	SOUTH PLATTE RIVER	1200 1070	X X	SECONDARY STABIL. POND 1,600	S S	X X	7 NO PROJECT NEEDED LO
LAS ANIMAS 54180 BENT 006	10/01 1958 -	ARKANSAS RIVER	3450 3402	X X	SECONDARY STABIL. POND 3,600	S S	X X	X LO
LA VETA 54360 HUERFANO 028	10/01 X -	CUCHARAS RIVER	630 632	X X	PRIMARY SEPTIC X	S S	X 4	4 REPLACEMENT CS
LEADVILLE /S D/ 55080 LAKE 033	10/01 X -	CALIFORNIA GULCH TO ARKANSAS RIVER	6000 4008	X .350	PRIMARY MECHANIC. CLEANED 6,400	S S	X X	2 OTHER METHODS ADDED SCH G CM DR BO
LIMON 55440 LINCOLN 037	10/01 X -	BIG SANDY CREEK	2330 1911	X X	SECONDARY STABIL. POND 700	S S	X X	1 ENLARGEMENT LO
LITTLETON 55800 ARAPAHOE 003	09/10 1949 1959	SOUTH PLATTE RIVER	23000 13670	2.250 X	SECONDARY HIGH RATE TRICK.FIL 32,000	S S	X X	7 NO PROJECT NEEDED SC GM CM FTH CM BO ECG
LOG LANE VILLAGE 56100 MORGAN 044	09/10 1961 -	SOUTH PLATTE RIVER	310 310	X X	SECONDARY STABIL. POND 500	S S	310 X	5 IMPROVED OPERATION LO
LONGMONT 56340 BOULDER 007	09/10 1947 1961	SAINT VRAIN CREEK	13530 11489	2.600 4.000	SECONDARY HIGH RATE TRICK.FIL 22,000	S S	X X	2 OTHER METHODS ADDED SH GM CM FTH CM DRT BO
LOUISVILLE /S D/ 56700 BOULDER 007	09/10 1968 -	COAL CREEK	2400 2073	.147 X	SECONDARY EXTENDED AERATION 2,500	S S	X X	7 NO PROJECT NEEDED AE CM EC
LOUVIERS 56880 DOUGLAS 018	09/10 X -	PLUM CREEK	300 500	.026 X	SECONDARY STAN.RATE TRICK.FIL X	S S	X X	1 ENLARGEMENT CI FTN C E BO
LOVELAND 57060 LARIMER 035	09/10 1925 1963	BIG THOMPSON RIVER	12300 9736	1.800 3.000	SECONDARY STAN.RATE TRICK.FIL 26,000	S S	X X	7 NO PROJECT NEEDED SHC GM CM FTR CM EG DT BO
LYONS 57960 BOULDER 007	09/10 1952 -	SAINT VRAIN CREEK	950 706	X X	PRIMARY IMHOFF 1,400	S S	X X	2 OTHER METHODS ADDED SH CI EC BO

INVENTORY OF MUNICIPAL WASTE FACILITIES

COMMUNITY NAME AND COUNTY	BASIN/YR RG/YR RVI	DISCHARGE TO REMARKS	POP SERVED CENSUS	FLO MGD DAILY DESIGN	TYPE TREATMENT DES. P.F.	S/E	P.F. (BOD) UNTREAT	P.F. (BOD) DISCH	NEEDS TREATMENT
MANCOS	11/02/	MONCOS RIVER	1000	X	SECONDARY STABIL. POND	S	X	X	7 NO PROJECT NEEDED
59220	1939		832	X					LO
MONTEZUMA									
042	-				1,100				
MANITOU SPRINGS	10/01/	CROP IRRIGATION OR FOUNTAIN CREEK	3625	X	SERVED	S	-	-	-
59600	-		3626	-					SEE COLORADO SPRINGS
EL PASO									
021	-				-				
MANZANOLA	10/01/	ARKANSAS RIVER	560	.030	SECONDARY STABIL. POND	S	X	X	7 NO PROJECT NEEDED
59580	1962		562	X					LO
OTERO									
045	-				X				
MEAD	09/10/	ST VRAIN CREEK	195	X	SECONDARY STABIL. POND	S	X	X	7 NO PROJECT NEEDED
60660	1964		192	X					LO
WELD									
062	-				300				
MEEKER	11/06/	WHITE RIVER	1655	X	SECONDARY EXTENDED AERATION	R	X	X	7 NO PROJECT NEEDED
60840	1963		1655	X					SCH AE CM EC
RIO BLANCO									
052	-				4,000				
MERINO	09/10/	SOUTH PLATTE RIVER	300	X	SECONDARY STABIL. POND	S	X	X	7 NO PROJECT NEEDED
61200	1963		268	X					LO
LOGAN									
038	-				300				
MESA	11/03/	PLATEAU CREEK	50	X	SECONDARY INTERMIT. SAND FILT	4	X	X	7 NO PROJECT NEEDED
61380	1968		50	X					CS FS FH
MESA									
039	-				X				
MILLIKEN	09/10/	LITTLE THOMPSON RIVER	1000	.070	NONE	S	X	X	10 NEW PLANT
62100	-		530	-					NONE
WELD									
062	-				-				
MINTURN	11/03/	EAGLE RIVER	660	X	NONE	4	X	X	10 NEW PLANT
62460	-		662	-					NONE
EAGLE									
019	-				-				
MONTE VISTA	12/09/	RIO GRANDE RIVER	3385	X	SECONDARY STABIL. POND	S	X	X	7 NO PROJECT NEEDED
63180	1959		3385	X					LO
RIO GRANDE									
053	X				3,888				
MONTROSE	11/03/	UNCOMPAHGRE RIVER	8000	.500	SECONDARY HIGH RATE TRICK.FIL	S	X	X	7 NO PROJECT NEEDED
63540	1934		5044	X					SCH G CM FTH CM EC DER
MONTROSE									80
043	1962				12,000				
MONUMENT /S D/	10/01/	MONUMENT CREEK	300	X	SECONDARY STABIL. POND	S	X	X	7 NO PROJECT NEEDED
63720	1965		204	X					LO
EL PASO									
021	-				250				
MOUNTAIN VIEW /S D/	09/10/	SOUTH PLATTE RIVER	900	X	SERVED	S	-	-	-
64270	-		826	-					SEE DENVER
JEFFERSON									NORTH SIDE PLANT
030	-				-				
NATURITA /S D/	11/03/	SAN MIGUEL RIVER	800	.030	SECONDARY EXTENDED AERATION	S	X	X	12 OTHER METHODS ADDED
64800	1958		979	.040					SC AE CP DP
MONTROSE									
043	-				600				
NEW CASTLE /S D/	11/03/	COLORADO RIVER	445	X	PRIMARY IMHOFF	S	X	X	12 OTHER METHODS ADDED
65160	1951		447	X					CI RD
GARFIELD									
023	-				1,000				
NEW DILLON	11/03/	BLUE RIVER	500	.050	SECONDARY STABIL. POND	S	X	X	7 NO PROJECT NEEDED
6,250	1961		500	X					LO
SUMMIT									
059	-				800				

INVENTORY OF MUNICIPAL WASTE FACILITIES

COMMUNITY NAME AND COUNTY	BASIN / YR RG / YR RV	DISCHARGE TO / REMARKS	POP SERVED / CENSUS	FLO MGD DESIGN	TYPE TREATMENT OPS.	S / P.E. (000) UNTREAT	DISCH	NEEDS TREATMENT
NORTH COLLEGE AVE S D 65920 LARIMER 035	09/10 1959 -	CACHE LA POUDRE RIVER	1250	X - .180 600	SECONDARY HIGH RATE TRICK.FIL X	S X	X	17 OTHER METHODS ADDED ISH CI FTH CI BO
NORTHRIDGE 65930 PUEBLO 051	10/01 X -	LAND @ @ NOW DISCHARGING	100 100	X X	SECONDARY STABIL. POND X	4 X	X	17 NO PROJECT NEEDED LO
NORTH SUBURBAN SD 65950 EL PASO 021	10/01 1962 -	MONUMENT CREEK	2400 -	X X	SECONDARY HIGH RATE TRICK.FIL X	S X	X	17 NO PROJECT NEEDED ISH CM FTH CM OR BO EC
* NORTH WASHINGTON W & S D 66030 ADAMS 001	09/10 1967 -	SOUTH PLATTE RIVER	11500 -	X X	SECONDARY HIGH RATE TRICK.FIL 10,000	S X	X	17 NO PROJECT NEEDED ISC CM FTH OH BO
NORTHWEST LAKEWOOD 66050 JEFFERSON 030	09/10 X -	SOUTH PLATTE RIVER	3500 3500	X X	PRIMARY MECHANIC. CLEANED 5,000	S X	X	17 NO PROJECT NEEDED ICM OH BO
NORWOOD /S D/ 66060 SAN MIGUEL 057	11/03 X -	NO DISCHARGE	445 443	X X	SECONDARY STABIL. POND 300	S X	X	11 ENLARGEMENT LE
NUCLA 66240 MONTROSE 043	11/03 1955 1960	UNNAMED CREEK TO SAN MIGUEL RIVER	905 906 -	X X 1.155	SECONDARY STABIL. POND	S X	X	15 IMPROVED OPERATION LO
OAK CREEK 66600 ROUTT 054	11/06 X 1968	OAK CREEK	665 566 -	X X X	PRIMARY MECHANIC. CLEANED	S X	X	17 NO PROJECT NEEDED ISM G FM OD BO EC
OLATHE 66960 MONTROSE 043	11/03 1968 -	UNCOMPAHGRE RIVER	725 773 -	X X X	SECONDARY STABIL. POND	S X	X	17 NO PROJECT NEEDED LO
OLNEY SPRINGS 67140 CROWLEY 013	10/01 1961 -	LAND @ @ NOW DISCHARGING	8 265 263 -	X X X	SECONDARY STABIL. POND	4 X	X	17 NO PROJECT NEEDED LE
ORDWAY 67680 CROWLEY 013	10/01 1968 -	LAKE MEREDITH	1255 1254 -	.300 X X	SECONDARY STABIL. POND	S X	X	17 NO PROJECT NEEDED LO
OTIS /S D/ 67860 WASHINGTON 061	09/11 1956 -	X	570 568 -	X X 600	SECONDARY STABIL. POND	S X	X	17 NO PROJECT NEEDED LE
OURAY 68040 OURAY 046	11/03 - -	UNCOMPAHGRE RIVER	795 785 -	X - -	NONE	S	785 785	0 NEW PLANT NONE
OVID 68220 SEDGWICK 058	09/13 1968 -	LODGEPOLE CREEK	575 571 -	.073 X X	SECONDARY STABIL. POND	S X	575	17 NO PROJECT NEEDED 1A LO
PAGOSA SPRINGS /S D/ 68940 ARCHULETA 006	11/02 1959 -	SAN JUAN RIVER	1500 1374 -	X X 1,600	SECONDARY STABIL. POND	S X	X	17 NO PROJECT NEEDED LO
PALISADE 69120 MESA 039	11/03 1936 1964	COLORADO RIVER	1300 860 -	.250 X 1,230	SECONDARY STABIL. POND	S X	X	17 NO PROJECT NEEDED LO

INVENTORY OF MUNICIPAL WASTE FACILITIES

STATE OF COLORADO (OR)

COMMUNITY NAME AND COUNTY	BASIN YR BG YR RV	DISCHARGE TO REMARKS	POP SERVED CENSUS	FLO MGD DAILY DESIGN	TYPE TREATMENT DES. P.E.	S F	P.E. (000) UNTREAT	P.E. (000) DISCH	NEEDS TREATMENT
PADNIA 69660 DELTA 015	11/03 1967 -	NORTH FORK OF GUNNISON RIVER	1250 1083	X X	SECONDARY STABIL. POND X	S F	X	X	7 NO PROJECT NEEDED A LO EC
PARKER HEIGHTS 70220 DOUGLAS 018	09/10 1962 -	LEACH FIELD	50 50	X X	SECONDARY EXTENDED AERATION X	S F	X	X	7 NO PROJECT NEEDED AE CH IP
PEETZ 70740 LOGAN 038	09/10 1965 -	EAST LEWIS CREEK	250 218	X X	SECONDARY STABIL. POND 260	S F	X	X	7 NO PROJECT NEEDED LO
PENROSE 70920 FREMONT 022	10/01 - -	ARKANSAS RIVER	100 103	X -	NONE -	S F	103	100	0 NEW PLANT NONE
PLATTEVILLE 72900 WELD 062	09/10 1966 -	SOUTH PLATTE RIVER	700 582	X X	SECONDARY STABIL. POND 600	S F	X	X	7 NO PROJECT NEEDED LO
PORTLAND 73650 FREMONT 022	10/01 1964 -	ARKANSAS RIVER	100 79	X X	SECONDARY STAN.RATE TRICK.FIL X	S F	X	X	7 NO PROJECT NEEDED SH CH FTR CM D 80
* PUEBLO 74520 PUEBLO 051	10/01 1939 1968	ARKANSAS RIVER	100000 91181	16.100 30.000	SECONDARY HIGH RATE TRICK.FIL 200,000	B F	X	X	1 ENLARGEMENT SF GM KA CM FTH CM DEWR 90 EG
RAMAH 75240 EL PASO 021	10/01 1958 -	BIG SANDY CREEK	110 109	.100 X	PRIMARY SEPTIC X	S F	X	X	4 REPLACEMENT CS 80
RANGELY /S D/ 75600 RIO BLANCO 052	11/06 1968 -	WHITE RIVER	1850 1664	X X	SECONDARY STABIL. POND 1,000	S F	X	X	7 NO PROJECT NEEDED LO
RED CLIFF 75780 EAGLE 019	11/03 - -	TURKEY CREEK	600 546	X -	NONE -	S F	600	600	0 NEW PLANT NONE
RIDGWAY 77040 OURAY 046	11/03 X -	LEACH FIELD	100 256	X X	SECONDARY APPLICA. TO LAND X	S F	X	X	7 NO PROJECT NEEDED CS IP
RIFLE 77220 GARFIELD 023	11/03 X 1966	COLORADO RIVER	2135 2135	X X	SECONDARY STABIL. POND X	S F	X	X	7 NO PROJECT NEEDED LO A
ROCKY FORD 77760 OTERO 045	10/01 1961 -	ARKANSAS RIVER	4930 4929	X X	SECONDARY STABIL. POND 5,064	S F	X	X	7 NO PROJECT NEEDED LO
RYE 79380 PUEBLO 051	10/01 1939 -	LAND	350 179	X X	SECONDARY APPLICA. TO LAND X	S F	X	012	OTHER METHODS ADDED CI I 80
SAGUACHE 79560 SAGUACHE 055	12/09 1968 -	SAGUACHE CREEK	700 722	X X	SECONDARY STABIL. POND X	S F	X	X	7 NO PROJECT NEEDED LO
SALIDA 79920 CHAFFEE 008	10/01 1958 -	ARKANSAS RIVER	4560 4560	.600 1.300	SECONDARY HIGH RATE TRICK.FIL 5,500	S F	X	X	7 NO PROJECT NEEDED SCH G CM FTH CM ECG DN 90

INVENTORY OF MUNICIPAL WASTE FACILITIES

STATE OF COLORADO 1081

COMMUNITY NAME AND COUNTY	BASIN / YR RQ / YR RV	DISCHARGE TO / REMARKS	POP SERVED / CENSUS	FLO MGD / DAILY DESIGN	TYPE TREATMENT	SI DES.	P.E. (000) UNTREAT	P.E. (000) DISCH	NEEDS TREATMENT
SAN LUIS 80460 COSTILLA 012	12/09 1967 -	RITO SECO CREEK	400 400	X X	SECONDARY STABIL. POND X	S I	X	X	7 NO PROJECT NEEDED LO
SECURITY /S D/ 81150 EL PASO 021	10/01 1956 1964	LAGOON /OVERFLOW TO FOUNTAIN CREEK/	12000 3317	X	SECONDARY HIGH RATE .560 TRICK.FIL 5.600	S I	X	X	11 ENLARGEMENT SC GM CM ETH LO DF 80
SILT /S D/ 82900 GARFIELD 023	11/03 X -	COLORADO RIVER	450 384 700	X X	PRIMARY INHOFF	S I	X	X	12 OTHER METHODS ADDED CE 80
SILVER HEIGHTS 83000 DOUGLAS 018	09/10 1967 -	EAST PLUM CREEK	100 100 150	X X	SECONDARY STABIL. POND X	S I	X	X	7 NO PROJECT NEEDED LO
SILVERTON 83360 SAN JUAN 056	11/02 1969 -	ANIMAS RIVER	900 822 X	X X	SECONDARY STABIL. POND X	S I	X	X	7 NO PROJECT NEEDED A LO
SIMLA 83520 ELBERT 020	10/01 1950 -	BIG SANDY CREEK	510 450 700	X X	PRIMARY INHOFF	S I	X	X	12 OTHER METHODS ADDED CE 80
SNOWMASS 83880 PITKIN 049	11/03 1968 -	SNOWMASS CREEK	2000 2500 X	X X	SECONDARY ACTIVATED SLUDGE	S I	X	X	7 NO PROJECT NEEDED AA LO EC
S SOUTH ADAMS CO W E S D 84450 ADAMS 001	09/10 1959 -	SOUTH PLATTE RIVER	18500 - 2.000	1.400 2.000	SECONDARY HIGH RATE TRICK.FIL X	S I	X	X	7 NO PROJECT NEEDED SC G CM ETH CM ECG DRYF AO
SOUTH FORT COLLINS SD 84490 LARIMER 035	09/10 X -	FOSSIL CREEK	450 - 500	.070 X	SECONDARY STABIL. POND	S I	X	X	7 NO PROJECT NEEDED LO
SOUTH LAKEWOOD S D 84610 JEFFERSON 030	09/10 - -	SOUTH PLATTE RIVER	1500 - -	X -	SERVED -	4	-	-	- SEE DENVER NORTH SIDE PLANT
SPRINGFIELD 85140 BACA 005	10/07 1962 -	BEAR CREEK TO LAND	1850 1791 2.000	X X	SECONDARY STABIL. POND	S I	X	X	7 NO PROJECT NEEDED LO
STANDLEY LAKE W & S DISTRICT 85200 JEFFERSON 030	09/10 X -	SOUTH PLATTE RIVER	80 - X	X X	SECONDARY STABIL. POND X	S I	X	X	7 NO PROJECT NEEDED LO
STEAMBOAT SPRINGS 85500 ROUTT 054	11/06 1968 -	YAMPA RIVER	2400 1843 X	X X	SECONDARY STABIL. POND X	S I	X	X	7 NO PROJECT NEEDED A LO
STERLING 85690 LOGAN 039	09/10 1939 1966	SOUTH PLATTE RIVER	11300 10751	.800 2.350 25.000	SECONDARY HIGH RATE TRICK.FIL	S I	X	X	7 NO PROJECT NEEDED SCH GM CM ETH CM EC DFRRT AO
STRASBURG S D 86580 ADAMS 001	09/10 1955 -	NO DISCHARGE	590 - X	X X	SECONDARY STABIL. POND 1.000	S I	X		07 NO PROJECT NEEDED LF
STRATMOOR HILLS SD PLANT A 86751 EL PASO 021	10/01 1964 -	MONUMENT CREEK	800 - X	.095 X	SECONDARY EXTENDED AERATION 1.350	S I	X	X	7 NO PROJECT NEEDED S SC AF CM LO

INVENTORY OF MUNICIPAL WASTE FACILITIES

STATE OF COLORADO (08)

COMMUNITY NAME AND COUNTY	BASIN YR 80 YR RVI	DISCHARGE TO REMARKS	POP SERVED CENSUS	FLO MGD DAILY DESIGN	TYPE TREATMENT DES. P.E.	S I	P.E. (800) UNTREAT	P.E. (800) DISCH	NEEDS TREATMENT
STRATMOOR HILLS SD PLANT A 86752 EL PASO 021	10/01 1964 -	MONUMENT CREEK	1100 - -	.115 X 1,350	SECONDARY EXTENDED AERATION	S I I	X	X	7 NO PROJECT NEEDED G SC AF CM EC
STRATTON 86760 KIT CARSON 032	09/11 X -	GULCH AND TO REPUBLICAN RIVER	600 680 -	X X X	SECONDARY STAN.RATE TRICK.FIL	S I I	X	X	7 NO PROJECT NEEDED SH G CI FT CM BO
SUGAR CITY 86940 CROWLEY 013	10/01 X -	LAKE MEREDITH	610 609 -	X X X	PRIMARY SEPTIC	4 I I	X	X	4 REPLACEMENT CS
SWINK 87300 OTERO 045	10/01 1965 -	TIMPAS CREEK	430 348 -	X X 680	SECONDARY STABIL. POND	S I I	X	X	7 NO PROJECT NEEDED LO
TELLURIDE 87840 SAN MIGUEL 057	11/03 - -	SAN MIGUEL RIVER	675 577 -	X - -	NONE	S I I	675	675	0 NEW PLANT NONE
THORNTON NORTHWEST UTILITIES 88390 ADAMS 001	09/10 - -	SOUTH PLATTE RIVER	13000 11353 -	X - -	SERVED	S I I	-	-	1 ENLARGEMENT SEE DENVER METROPOLITAN SEWAGE DISPOSAL DIST #1
TRINIDAD 90720 LAS ANIMAS 036	10/01 1916 -	PURGATOIRE RIVER	7200 10591 -	4.000 X X	SECONDARY STAN.RATE TRICK.FIL	S I I	7200	2880	1 ENLARGEMENT CI FTN BO
URAVAN 91620 MONTROSE 043	11/03 1966 -	SAN MIGUEL RIVER	900 1205 -	X X X	SECONDARY EXTENDED AERATION	S I I	X	X	7 NO PROJECT NEEDED AE CM EC
VAIL 91650 EAGLE 019	11/03 1965 -	GORE CREEK	1500 1590 -	X X X	SECONDARY ACTIVATED SLUDGE	S I I	X	X	7 NO PROJECT NEEDED AA EC BO
VANCORUM 92300 MONTROSE 043	11/03 1967 -	DRY CREEK	60 60 -	X X X	SECONDARY STABIL. POND	S I I	X	X	7 NO PROJECT NEEDED CI LO EC
VICTOR 92700 TELLER 060	10/01 1967 -	WILSON CREEK	435 434 -	X X X	SECONDARY EXTENDED AERATION	S I I	X	X	7 NO PROJECT NEEDED AE ECH
WALDEN 94140 JACKSON 029	09/09 1947 1964	IRRIGATION DITCH TO MICHIGAN RIVER	850 809 -	.800 X 1,000	SECONDARY STABIL. POND	S I I	X	X	7 NO PROJECT NEEDED LO
WALSENBURG 94320 HUERFANO 028	10/01 1966 -	CUCHARAS RIVER	6200 5071 -	X X X	SECONDARY EXTENDED AERATION	S I I	X	X	7 NO PROJECT NEEDED AE CM ECG
WALSH 94500 BACA 005	10/07 1949 -	LAGOON AND TO WHEAT FIELD IRRIGATION	1200 856 -	X .052 750	SECONDARY APPLICA. TO LAND	S I I	X	X	7 NO PROJECT NEEDED SH CI L IC L
WELD COUNTY TRI-AREA SD 95000 WELD 062	09/10 - -	FIRESTONE DITCH	1600 - -	X - -	SERVED	S I I	-	-	7 NO PROJECT NEEDED SEE FREDERICK
WELLINGTON 95220 LARIMER 035	09/10 1925 1968	BOX ELDER CREEK	550 532 -	.070 X X	SECONDARY STABIL. POND	S I I	X	X	7 NO PROJECT NEEDED A LO

INVENTORY OF MUNICIPAL WASTE FACILITIES

COMMUNITY NAME AND COUNTY	BASIN YR RG YR RV	DISCHARGE TO REMARKS	POP SERVED CENSUS	FLO MGD DAILY DESIGN	TYPE TREATMENT DES.	S E P.E. W	P.E. (000) UNTREAT	P.E. (000) DISCH	NEEDS TREATMENT
WEST ALAMEDA S D 95380 JEFFERSON 030	09/10 - -	SOUTH PLATTE RIVER	900 -	X -	SERVED -	S -	-	-	- SEE DENVER NORTH SIDE PLANT
WESTERN HILLS UTILITY DISTRICT 95600 ADAMS 001	09/10 - -	SOUTH PLATTE RIVER	1600 -	X -	SERVED -	S -	-	-	- SEE NO WASHINGTON W AND SAN DISTRICT
WEST GLENWOOD SPRINGS 95620 GARFIELD 023	09/10 1964 -	COLORADO RIVER	450 450	X X	SECONDARY EXTENDED AERATION 2,000	S -	X	X	7 NO PROJECT NEEDED SC G AE CM EC
WEST LAKEWOOD S D # 15 95630 JEFFERSON 030	09/10 - -	SOUTH PLATTE RIVER	900 -	X -	SERVED -	S -	-	-	- SEE DENVER NORTH SIDE PLANT
WEST JEFFERSON COUNTY S D 95650 JEFFERSON 030	09/10 1964 -	RESERVOIR	225 -	X X	SECONDARY EXTENDED AERATION X	S -	X	X	7 NO PROJECT NEEDED SM AE CM EC D LO
WESTMINISTER /S D/ 95760 ADAMS 001	09/10 X -	SOUTH PLATTE RIVER	22000 13850	X X	PRIMARY MECHANIC. CLEANED X	S -	X	X	7 NO PROJECT NEEDED SC G CM DH BD
WHEAT RIDGE /S D/ 96380 JEFFERSON 030	09/10 X -	SOUTH PLATTE RIVER	23000 21619	X 1.500	SECONDARY HIGH RATE TRICK.FIL 15,000	S -	X	X	7 NO PROJECT NEEDED SCH CM FTH CM DCRT ECG BD
WIDEFIELD ACRES S D 96820 EL PASO 021	10/01 1958 1966	FOUNTAIN CREEK	100 -	X X	SECONDARY EXTENDED AERATION 500	S -	X	X	7 NO PROJECT NEEDED SC G AE CM LO
WILEY 97200 PROWERS 050	10/01 X -	SUB SURFACE	625 383	X X	SECONDARY APPLICA. TO LAND X	S -	X	0	4 REPLACEMENT CS IS
WINDSOR 97560 WELD 062	09/10 1936 -	CACHE LA POUDRE RIVER	1500 1509	.128 X	SECONDARY STAN.RATE TRICK.FIL X	S -	X	X	2 OTHER METHODS ADDED SM CI FTR BD
WINTER PARK 97740 GRAND 025	11/03 1967 -	FRASER RIVER	1200 1200	X X	SECONDARY STABIL. POND X	S -	X	X	7 NO PROJECT NEEDED A LO
WOODLAND PARK /S D/ 98100 TELLER 060	10/01 1959 1967	FOUNTAIN CREEK	850 666	X X	SECONDARY STABIL. POND 800	S -	X	0	7 NO PROJECT NEEDED A LO
WRAY 98640 YUMA 063	09/11 1959 -	NORTH FORK OF REPUBLICAN RIVER	2400 2082	X X	SECONDARY STABIL. POND 3,100	S -	X	X	7 NO PROJECT NEEDED LO
YUMA 99360 YUMA 063	09/11 1959 -	X	1800 1919	X X	SECONDARY STABIL. POND 800	S -	X	X	1 ENLARGEMENT LO

COLORADO

Community or Facility providing sewer services	Communities and/or Facilities served
AURORA, PLANT #2	Altura Sanitary District
BOULDER	East Boulder Sanitary District
COLORADO SPRINGS	Broadmoor Chapel Hill Ivywild-Cheyenne Canyon Sanitary District Knobbs Hills Sanitary District Manitou Springs
DENVER, METROPOLITAN SEWAGE DISPOSAL DISTRICT, PLANT #1	Arvada Baker Water and Sanitary District Bancroft Water and Sanitary District Bear Creek Water and Sanitary District Cherry Creek Valley Water and Sanitary District Thornton Northwest Utilities
DENVER, NORTH SIDE PLANT	Columbia Gardens Sanitary District East Jefferson Sanitary District East Jefferson Association Sanitary District East Lakewood Sanitary District Edgewater Sanitary District Oakwood Sanitary District Mountain View Sanitary District West Alameda Sanitary District West Lakewood Sanitary District Plant #15 Highland Park Sanitary District

COLORADO (Cont'd)

Community or Facility providing sewer services	Communities and/or Facilities served
FREDERICK	Dacona Sanitary District Evanston Firestone Weld County, Tri-Area Sanitary District
GREELEY, NORTH PLANT	Highland Hills Sanitary District
PUEBLO	East Mesa
SOUTH ADAMS COUNTY WATER AND SANITARY DISTRICT	Adams City Commerce Town Derby Sanitary District DuPont
NORTH WASHINGTON WATER AND SANITARY DISTRICT	Western Hill Utility District

MONTANA

INVENTORY OF MUNICIPAL WASTE FACILITIES

STATE OF MONTANA (30)

COMMUNITY NAME AND COUNTY	BASIN / YR BG / YR RVI	DISCHARGE TO / REMARKS	POP SERVED / CENSUS	FLO MGD DAILY / DESIGN	TYPE TREATMENT / DES. P.E.	S / I	P.E. (800) UNTREAT	P.E. (800) DISCH	NEEDS TREATMENT
ABSAROKEE /SD/	09/02	STILLWATER RIVER	600	.400	SECONDARY STABIL. POND	S	X	X	7 NO PROJECT NEEDED
00180 STILLWATER 048	1954 / 1964		600	.400	1,000				CI LS LO
ANACONDA	13/02	CLARK FORK RIVER	12000	X	SECONDARY STABIL. POND	S	X	X	7 NO PROJECT NEEDED
01620 DEER LODGE 012	X / 1956		12054	X	X				LP LO
AUGUSTA /SD/	09/01	SOUTH FORK SUN RIVER	200	.020	SECONDARY STABIL. POND	S	X	X	7 NO PROJECT NEEDED
03240 LEWIS AND CLARK 025	1964 / -		450	.068	500				LE
BAINVILLE	09/03	SHOTGUN CREEK	200	.012	PRIMARY IMHOFF	S	X	X	2 OTHER METHODS ADDED
03960 ROOSEVELT 043	1950 / -		285	.100	500				CI LS
BAKER	09/03	SANDSTONE CREEK	3000	.210	SECONDARY STABIL. POND	S	X	X	7 NO PROJECT NEEDED
04140 FALLON 013	1956 / 1966		2365	.300	3,000				LO
BEARCREEK	09/02	BEAR CREEK	60	.006	PRIMARY SEPTIC	S	X	X	4 REPLACEMENT
05040 CARBON 005	X / -		61	.015	150				CS
BELGRADE	09/01	LAND	400	.032	SECONDARY STABIL.	S	X	0	7 NO PROJECT NEEDED
05580 GALLATIN 016	1964 / -		1057	.032	POND 400				LE
BELT	09/01	BELT CREEK	850	.085	SECONDARY STABIL.	S	X	X	7 NO PROJECT NEEDED
05300 CASCADE 007	1964 / -		757	.092	POND 900				LO
BIG FORK /SD/	13/02	SWAN RIVER	300	.025	SECONDARY STAN.RATE	S	X	X	7 NO PROJECT NEEDED
07020 FLATHEAD 015	X / -		500	.240	TRICK.FIL 2,200				SC (CM DR) ETR ECG
BIG SANDY	09/01	BIG SANDY CREEK	300	.060	SECONDARY STABIL.	S	X	X	7 NO PROJECT NEEDED
07380 CHOUTEAU 008	1955 / -		954	.180	POND 900				LO
BIG TIMBER	09/02	YELLOWSTONE RIVER	1400	.150	SECONDARY STABIL.	S	X	X	7 NO PROJECT NEEDED
07560 SWEET GRASS 049	1959 / -		1660	.200	POND 1,800				LO
BILLINGS	09/02	YELLOWSTONE RIVER	66300	10.000	PRIMARY MECHANIC.	S	66000	31000	2 OTHER METHODS ADDED
07740 YELLOWSTONE 056	1950 / 1963		52851	22.600	CLEANED 100,000				SG GM CM EG DRH VV
BLACK EAGLE	09/01	MISSOURI RIVER	2000	X	SERVED -	S	-	-	-
08100 CASCADE 007	- / -		2000	-	-				SEE GREAT FALLS
BOX ELDER /SD/	09/01	BOX ELDER CREEK	200	.012	SECONDARY STABIL.	S	X	0	7 NO PROJECT NEEDED
09360 HILL 021	1960 / -		230	.025	POND 360				LO (NO OVERFLOW)
BOZEMAN	09/01	EAST GALLATIN RIVER	16200	3.100	PRIMARY MECHANIC.	S	X	X	2 OTHER METHODS ADDED
09900 GALLATIN 016	1949 / X		13361	4.000	CLEANED 19,000				SM SC CM EG DRHRT BD
BRADY /SD/	09/01	LAGOON	250	.015	SECONDARY STABIL.	S	X	X	7 NO PROJECT NEEDED
10080 PONDERA 037	1955 / -		180	.020	POND 275				LO

Preceding page blank

INVENTORY OF MUNICIPAL WASTE FACILITIES

COMMUNITY NAME AND COUNTY	BASIN YR BG YR RV	DISCHARGE TO REMARKS	POP SERVED CENSUS	FLO MGD DAILY DESIGN	TYPE TREATMENT DES. P.E.	S	P.E. (BOD) UNTREAT	DISCH	NEEDS TREATMENT
BRIDGER	09/02	CLARK FORK OF YELLOWSTONE RIVER	830	.060	SECONDARY STABIL.	S	X	X	7 NO PROJECT NEEDED
10440	1960		924	.130	POND				LO
CARBON									
005	-			1,000					
BROADUS	09/02	POWDER RIVER	1300	.060	SECONDARY STABIL.	S	X	X	7 NO PROJECT NEEDED
10620	1965		628	.090	POND				LO
POWDER RIVER									
038	-			670					
BROCKTON	09/03	MISSOURI RIVER	300	.020	SECONDARY STABIL.	S	X	X	1 ENLARGEMENT
10980	1955		367	.030	POND				LO
ROOSEVELT									
043	-			200					
BROWNING	09/01	WILLOW CREEK TO CUT BANK CREEK	1500	.150	SECONDARY STABIL.	S	X	X	7 NO PROJECT NEEDED
11520	1965		2311	.190	POND				LO
GLACIER									
018	-			2,000					
* BUTTE /SD/	09/01	SILVER BOW CREEK TO CLARK FORK RIVER	46300	7.300	UNKNOWN	S	46000	46000	D NEW PLANT
12240	X		27977	8.000					X
SILVER BOW		PLANT UNDER CONSTRUCTION							
047	-			60,000					
CASCADE	09/01	MISSOURI RIVER	630	.060	SECONDARY STABIL.	B	X		07 NO PROJECT NEEDED
14401	1961		604	.100	POND				LO
CASCADE									(NO OVERFLOW)
007	-			800					
CASCADE	09/01	SUB-SURFACE	400	X	SECONDARY APPLICA.	S	400	X	4 REPLACEMENT
RURAL IMPROV D # 10									
14402	X		-	.040	TO LAND				CS IS
CASCADE									
007	-			400					
CENTERVILLE	09/01	SILVER BOW CREEK TO	3000	X	SECONDARY	S	X	X	X
DUBLIN GULCH		CLARK FORK RIVER			STABIL.				
14590	X		3398	X	POND				LP
SILVER BOW									
047	-			X					
CHARLO /SD/	13/02	X	200	.015	SECONDARY STABIL.	S	X	X	7 NO PROJECT NEEDED
14940	1954		200	.040	POND				LO
LAKE									
024	-			300					
CHESTER	09/01	COTTONWOOD CREEK	1100	.070	SECONDARY STABIL.	S	X	X	1 ENLARGEMENT
15120	1954		1158	.120	POND				LO
LIBERTY									
026	-			900					
CHINOOK	09/01	MILK RIVER	2300	.220	SECONDARY STAN.RATE	S	X	X	5 IMPROVED OPERATION
15300	1946		2325	.300	TRICK.FIL				SC GW CW (OR) FR CW EG
BLAINE									RO
003	-			3,000					
CHOTEAU	09/01	TETON RIVER	1300	.300	SECONDARY STABIL.	S	X	X	7 NO PROJECT NEEDED
15480	1955		1966	.410	POND				LO
TETON									
050	-			3,000					
CIRCLE	09/03	LAND	1300	.050	SECONDARY STABIL.	S	X		07 NO PROJECT NEEDED
15840	1954		1117	.060	POND				LE
MCCONE									
028	-			1,500					
COLUMBUS	09/02	YELLOWSTONE RIVER	1200	.090	SECONDARY STABIL.	S	X		07 NO PROJECT NEEDED
18360	1962		1281	.160	POND				LO
STILLWATER									
048	-			1,600					
CONRAD	09/01	PONDERA CREEK	2800	.200	SECONDARY STABIL.	S	X	X	1 ENLARGEMENT
18900	1957		2665	.300	POND				LO
PONDERA									
037	-			2,000					
CULBERTSON	09/03	MISSOURI RIVER	900	.050	SECONDARY STABIL.	S	900		07 NO PROJECT NEEDED
20700	1959		919	.050	POND				LF IC
ROOSEVELT									
043	-			1,000					

INVENTORY OF MUNICIPAL WASTE FACILITIES

STATE OF MONTANA (30)

COMMUNITY NAME AND COUNTY	BASIN / YR BG / YR RV	DISCHARGE TO / REMARKS	POP SERVED / CENSUS	FLO / DAILY / DESIGN	MGD / TREATMENT / DES. P.E.	TYPE / TREATMENT	S / E	P.E. (000) UNTREAT	P.E. (000) DISCH	NEEDS / TREATMENT
CUT BANK	09/01	COULEE TO CUT BANK CREEK	4500	.360	SECONDARY STABIL.	S	X		X	17 NO PROJECT NEEDED
21240	1959		4539	.570	POND					1LO
GLACIER										
018	-				4,300					
DARBY	13/02	BITTERROOT RIVER	300	.030	SECONDARY STABIL.	S	X		X	17 NO PROJECT NEEDED
21780	1965		398	.360	POND					1LO
RAVALLI										
041	-				420					
DEER LODGE	13/02	CLARK FORK RIVER	5000	4.600	SECONDARY STABIL.	S	X		X	15 IMPROVED OPERATION
22680	1960		4581	.900	POND					1LO
POWELL										
039	-				4,000					
DENTON	09/01	WOLF CREEK	450	.327	SECONDARY STABIL.	S	X		X	17 NO PROJECT NEEDED
23220	1955		410	.070	POND					1LO
FERGUS										
014	-				690					
DILLON	09/01	BEAVERHEAD RIVER	4300	1.000	SECONDARY STABIL.	S	X		X	15 IMPROVED OPERATION
23580	1955		3690	.540	POND					1LO
BEAVERHEAD										
001	-				4,000					
DODSON	09/01	MILK RIVER	300	.020	SECONDARY STABIL.	S	X		X	17 NO PROJECT NEEDED
24120	1958		313	.090	POND					1LO
PHILLIPS										
036	-				470					
DRUMMOND	13/02	CLARK FORK RIVER	550	.100	SECONDARY STABIL.	S	X		X	17 NO PROJECT NEEDED
24660	1961		577	.110	POND					1LO
GRANITE										
020	-				800					
DUTTON	09/01	LAND	500	.030	SECONDARY ACTIVATED	S	X		X	16 REPLACEMENT
25200	1968		504	.087	SLUDGE					1SC CM AM DCP 80
TETON										
050	-				P001					
EAST HELENA	09/01	DITCH TO LAKE HELENA	1600	.500	SECONDARY STABIL.	S	X		X	15 IMPROVED OPERATION
25560	1955		1693	.200	POND					1LO (2 CELLS)
LEWIS & CLARK										
025	-				1,400					
EDGAR (SD)	09/02	CLARK FORK RIVER	100	.005	SECONDARY STABIL.	S	X			017 NO PROJECT NEEDED
26100	1967		178	.035	POND					1LO (NO OVERFLOW)
CARBON										
005	-				260					
EKALAKA	09/03	RUSSELL CREEK TO LITTLE BEAVER CREEK	700	.030	SECONDARY ACTIVATED	S	X		X	15 IMPROVED OPERATION
26280	1949		738	.050	SLUDGE					1SC CM AM DCP 80
CARTER										
006	-				750					
ENNIS	09/01	MADISON RIVER	300	.018	SECONDARY STABIL.	S	X		X	17 NO PROJECT NEEDED
27180	1967		525	.087	POND					1LO
MADISON										
029	-				660					
EUREKA	13/01	TOBACCO RIVER	1200	.100	PRIMARY IMHOFF	(8)	X		X	12 OTHER METHODS ADDED
27900	1961		1229	.130						1C1 FG
LINCOLN										
027	-				1,300					
FAIRFIELD	09/01	DRAINAGE DITCH TO FREEZEOUT LAKE	750	.050	SECONDARY STABIL.	S	X		X	17 NO PROJECT NEEDED
28260	1955		752	.140	POND					1LO
TETON										
050	-				1,000					
FAIRVIEW	09/02	DRAIN DITCH TO YELLOWSTONE RIVER	1300	.350	SECONDARY STABIL.	S	X		X	17 NO PROJECT NEEDED
28440	1968		1006	.164	POND					1LO
RICHLAND										
042	-				1,250					
FORSYTH	09/02	YELLOWSTONE RIVER	2300	.120	SECONDARY STABIL.	S	X			011 ENLARGEMENT
30420	1960		2332	.100	POND					1LO (NO OVERFLOW)
ROSEBUD										
044	-				740					

INVENTORY OF MUNICIPAL WASTE FACILITIES

COMMUNITY NAME AND COUNTY	BASIN YR RGI YR RVI	DISCHARGE TO REMARKS	POP SERVED CENSUS	FLO MGD DAILY DESIGN	TYPE TREATMENT OPS.	S E P.E. UNTREAT	(000) DISCH	NEEDS TREATMENT
FORT BENTON	09/01	MISSOURI RIVER	1400	.200	SECONDARY STABIL.	B	X	017 NO PROJECT NEEDED
30600	1961		1987	.300	POND			ILO END OVERFLOW
CHOUTEAU								
008	-				2,120			
FROID	09/03	SHEEP CREEK TO BIG MUDDY CREEK	300	.014	SECONDARY STABIL.	S	X	X 17 NO PROJECT NEEDED
32400	1952		419	.060	POND			ILO
ROOSEVELT								
043	1963				600			
FROMBERG	09/02	CLARK FORK RIVER	300	.020	SECONDARY STABIL.	S	X	X 17 NO PROJECT NEEDED
32580	1962		367	.040	POND			ILO
CARBON								
005	-				400			
GARDINER	09/02	YELLOWSTONE RIVER	400	.040	PRIMARY SEPTIC	S	400	35016 REPLACEMENT
33120	1930		425	.050				ICS
PARK								
036	-				500			
GERALDINE	09/01	LAGOON	350	.020	SECONDARY STABIL.	S	X	X 17 NO PROJECT NEEDED
34020	1957		364	.070	POND			ILO
CHOUTEAU								
008	-				500			
GLASGOW	09/01	MILK RIVER	8300	.500	SECONDARY STABIL.	B	X	X 17 NO PROJECT NEEDED
36561	1960		5398	.600	POND			ILO
VALLEY								
053	-				4,600			
GLASGOW /SD/ CHERRY CREEK COMMUN	09/01	MILK RIVER	150	.090	SECONDARY STABIL.	S	X	X 17 NO PROJECT NEEDED
34562	1962		-	.046	POND			ILO
VALLEY								
053	-				360			
GLENDIVE	09/02	YELLOWSTONE RIVER	7500	.600	SECONDARY STABIL.	S	X	017 NO PROJECT NEEDED
34920	1960		7058	1.300	POND			ILO END OVERFLOW
DAWSON								
011	-				6,500			
* GREAT FALLS	09/01	MISSOURI RIVER	60000	10.800	PRIMARY MECHANIC.	S	116000	6500017 OTHER METHODS ADDED
36360	1961		55357	12.500	CLEANED			ISC GRW CW ECG OTHM VV
CASCADE								
007	-				92,500			
HAMILTON	13/02	BITTER ROOT RIVER	2300	.500	SECONDARY STABIL.	S	X	X 12 OTHER METHODS ADDED
37080	1953		2475	.900	POND			ISCH GM CW EG OCHR RO LO
RAVALLI								
041	-				9,000			
HARDIN	09/02	BIG HORN RIVER	2500	.200	SECONDARY STABIL.	S	X	X 17 NO PROJECT NEEDED
37620	1962		2789	.340	POND			ILO
BIG HORN								
002	-				2,500			
HARLEM	09/01	THIRTY MILE CREEK TO MILK RIVER	1200	.120	SECONDARY ACTIVATED	S	X	X 15 IMPROVED OPERATION
37800	1950		1267	.200	SLUDGE			ISC CW AM CW OCP RO
BLAINE								
003	-				2,000			
HARLOWTON	09/02	IRRIGATION DITCH TO MUSSELSHELL RIVER	1700	.200	SECONDARY STABIL.	S	X	X 17 NO PROJECT NEEDED
37980	1959		1736	.300	POND			ILO
WHEATLAND								
056	-				2,150			
HAVRE	09/01	MILK RIVER	11000	.850	PRIMARY MECHANIC.	S	X	X 12 OTHER METHODS ADDED
38700	1950		10760	2.300	CLEANED			ISCH GM CW ECG OHMRT RO
HILL								
021	-				14,400			
HAYS /SD/	09/01	LITTLE PEOPLES CREEK	100	.005	SECONDARY STABIL.	S	X	017 NO PROJECT NEEDED
39060	1956		400	.014	POND			ILO END OVERFLOW
BLAINE								
003	-				100			
HELENA	09/01	PRICKLY PEAR CREEK	23000	2.300	PRIMARY MECHANIC.	S	X	X 17 OTHER METHODS ADDED
39780	1960		20227	4.500	CLEANED			ISC GM CW EG OHMRT RO
LEWIS & CLARK								
025	-				30,000			

INVENTORY OF MUNICIPAL WASTE FACILITIES

COMMUNITY NAME AND COUNTY	BASIN/YR SGI/YR RVI	DISCHARGE TO / REMARKS	POP SERVED / CENSUS	FLD MGD / DAILY DESIGN	TYPE TREATMENT / INFLOW	ISI / EFF	P.E. (000) / MUNI	TREAT	DISCH	NEEDS TREATMENT
BINGHAM	09/01	LAND	300	.020	SECONDARY STABIL. POND	ISI	X			01T NO PROJECT NEEDED
40860	1956		256	.030						IEF
HILL										
021	1963				400					
HINSDALE /SPECIAL IMP D #17	09/01	MILK RIVER	300	.050	PRIMARY SEPTEC	ISI	X		X	I4 REPLACEMENT
41060	1919		350	X						ICS
VALLEY										
053	-				X					
HOBSON	09/01	JUDITH RIVER	200	.060	SECONDARY STABIL. POND	ISI	X		X	I7 NO PROJECT NEEDED
41220	1959		207	.040						ILO
JUDITH BASIN										
073	-				200					
HOT SPRINGS	13/02	HOT SPRINGS CREEK	900	.200	SECONDARY ACTIVATED SLUDGE	ISI	2500		2500	IMPROVED OPERATION
42120	1951		595	.120						ISCH CM AM CM DP BD
SANDERS										
045	-				1,500					
HYSHAM	09/02	YELLOWSTONE RIVER	693	.095	SECONDARY STABIL. POND	ISI	X			01T NO PROJECT NEEDED
42860	1968		696	.100						ILO IND OVERFLOWS
TREASURE										
052	-				650					
JOLIET	09/02	ROCK CREEK	653	.200	PRIMARY IMHOFF	ISI	X		X	I4 REPLACEMENT
45000	1957		652	.060						ICE BD
CARBON										
035	-				600					
JOPLIN /SD/	09/01	LAND	150	.300	SECONDARY STABIL. POND	ISI	X			01T NO PROJECT NEEDED
45180	1963		330	.047						ILO IND OVERFLOWS
LIBERTY										
026	-				350					
JORDAN	09/01	BIG DRY CREEK	550	.080	SECONDARY STABIL. POND	ISI	X		X	I4 REPLACEMENT
45360	1954		557	.060						ILO
FIELD										
017	-				400					
JUDITH GAP	09/01	ROBERTS CREEK	150	.030	PRIMARY SEPTEC	ISI	X		X	I4 REPLACEMENT
45560	1915		185	X						ICS BD
WHEATLAND										
054	-				X					
KALISPELL	13/02	ASHLEY CREEK	113000	2.100	PRIMARY MECHANIC.	IOI	X		X	I2 OTHER METHODS ADDED
45720	1941		101581	3.800	CLEANED					ISCH GM CM EG DWRET BD
FLATHEAD										
015	1961				15,500					
LAME DEER	09/02	DEER CREEK	400	.320	SECONDARY STABIL. POND	ISI	X		X	I7 NO PROJECT NEEDED
47700	1957		350	.060						ILO
ROSEBUD										
044	1965				400					
LAUREL	09/02	YELLOWSTONE RIVER	5300	.660	INFORMED. CHEMICAL	ISI	6		X	I2 OTHER METHODS ADDED
48420	1947		46031	1.600						ISCH GM EKM CM ECG
YELLOWSTONE										IDFWRT BD
056	1961				8,750					
LAVINA	09/01	MUSSELSHELL RIVER	170	.013	SECONDARY STABIL. POND	ISI	X		X	I7 NO PROJECT NEEDED
48790	1968		217	.027						ILO
GOLDEN VALLEY										
019	-				200					
LEWISTOWN	09/01	BIG SPRINGS CREEK	7500	2.700	PRIMARY MECHANIC.	ISI	X		X	I2 OTHER METHODS ADDED
49500	1965		7608	4.500	CLEANED					ISCH GM CM ECG DFGWRT BD
FERGUS										
014	1965				10,000					
LIBBY	13/01	KOOTENAI RIVER	2933	.650	PRIMARY MECHANIC.	ISI	X		X	I2 OTHER METHODS ADDED
49680	1967		2929	1.300	CLEANED					ISCH GM CM ECG DFWRT BD
LINCOLN										
077	-				6,000					
LIVINGSTON	09/02	YELLOWSTONE RIVER	8000	2.903	PRIMARY MECHANIC.	ISI	X		X	I2 OTHER METHODS ADDED
50760	1941		8229	2.250	CLEANED					ISC GM CM EG DFWRT BD
PARK										
034	-				13,500					

INVENTORY OF MUNICIPAL WASTE FACILITIES

COMMUNITY NAME AND COUNTY	BASIN (YR BGI (YR RVI	DISCHARGE TO REMARKS	POP SERVED (CENSUS	FLO MGD DAILY DESIGN	TYPE TREATMENT DES.	S P.E.	(800) UNTREATE	DISCH	NEEDS TREATMENT
LODGE GRASS	09/02 (1956)	LITTLE BIG HORN RIVER	550	.045	SECONDARY STABIL. POND	S	X	X	(7 NO PROJECT NEEDED (LO
51300	(1956)		687	.080					
BIG HORN									
002	(1962)				600				
MALTA	09/01 (1958)	MILK RIVER	2200	.170	SECONDARY STABIL. POND	S	X	X	(5 IMPROVED OPERATION (LO
54360	(1958)		2239	.370					
PHILLIPS									
036	-				1,880				
MANHATTAN	09/01 (1961)	GALLATIN RIVER	850	.200	SECONDARY STABIL. POND	S	X	X	(7 NO PROJECT NEEDED (LO
54540	(1961)		889	.220					
GALLATIN									
016	-				1,120				
MEADERVILLE	13/02	SILVER BOW CREEK TO CLARK FORK RIVER	1300	X	SERVED	S	-	-	(- (SEE ANACONDA COPPER CO (THRU BUTTE SEWERS)
MCQUEEN									
55810	-		1345	-					
SILVER BOW									
047	-				-				
MEDICINE LAKE	09/03 (1962)	BIG MUDDY CREEK	440	.026	PRIMARY SEPTIC	S	X	X	(4 REPLACEMENT (CS
55980	(1962)		452	X					
SHERIDAN									
046	-				500				
MELSTONE	09/01 (1957)	MUSSELSHELL RIVER	200	.010	SECONDARY STABIL. POND	S	X	X	(7 NO PROJECT NEEDED (LO
56340	(1957)		266	.034					
MUSSELSHELL									
033	-				250				
MILES CITY	09/02 (1962)	YELLOWSTONE RIVER	9450	.620	SECONDARY STABIL. POND	S	X	X	(7 NO PROJECT NEEDED (LO
57240	(1962)		9555	2.000					
CUSTER									
009	-				12,000				
MISSOULA	13/02	CLARK FORK OF COLUMBIA RIVER	22300	3.754	PRIMARY MECHANIC.	S	350001	240001	(7 OTHER METHODS ADDED (- (SMG GW CM ECS DEPGHMRT
57960	(1963)		27090	5.300	CLEANED				
MISSOULA									(RO
032	-				50,000				
NASHUA	09/01 (1965)	MILK RIVER	700	.050	SECONDARY STABIL. POND	S	X		01 (7 NO PROJECT NEEDED (LO (NO OVERFLOW)
60300	(1965)		796	.123					
VALLEY									
053	-				900				
ONEIDA	09/03 (1955)	DRY COULEE	450	.030	SECONDARY STABIL. POND	S	X	X	(7 NO PROJECT NEEDED (LO
62820	(1955)		457	.120					
VALLEY									
053	-				600				
PHILIPSBURG	13/02	FLINT CREEK	1200	1.500	SECONDARY STABIL. POND	B	X	X	(7 NO PROJECT NEEDED (LO
64800	(1963)		1107	1.900					
GRANITE									
020	-				1,240				
PLENTYWOOD	09/03 (1953)	BIG MUDDY CREEK	2230	.420	SECONDARY STABIL. POND	S	X		01 (7 NO PROJECT NEEDED (LO (NO OVERFLOW)
65160	(1953)		2121	.570					
SHERIDAN									
046	(1968)				4,200				
PLEVNA	09/02	LAND	250	.015	SECONDARY STABIL. POND	S	X		01 (7 NO PROJECT NEEDED (LO (NO OVERFLOW)
65340	(1958)		263	.040					
FALLON									
017	-				210				
POLSON	13/03	FLATHEAD RIVER	2500	.250	SECONDARY STABIL. POND	B	X	X	(7 NO PROJECT NEEDED (LO
65880	(1962)		2316	.340					
LAKE									
024	-				2,520				
POPLAR	09/03	MISSOURI RIVER	2400	.240	SECONDARY STABIL. POND	B	X	X	(7 NO PROJECT NEEDED (LO
66600	(1964)		1565	.270					
ROOSEVELT									
043	-				2,000				
RED LODGE	09/02	ROCK CREEK	2500	5.000	SECONDARY STABIL. POND	C	X	X	(1 ENLARGEMENT (- (LP 14 CELLS)
69300	X		2274	X					
CARBON									
005	-				X				

INVENTORY OF MUNICIPAL WASTE FACILITIES

STATE OF MONTANA (30)

COMMUNITY NAME AND COUNTY	BASIN/ YR RCE / YR RVI	DISCHARGE TO REMARKS	POP SERVED CENSUS	FLO MGD DAILY DESIGN	TYPE TREATMENT DES. P.E.	S/ P.E. (000) UNTREATE	DISCH	NEEDS TREATMENT
RICHEY	09/03 /	DITCH TO REDWATER CREEK	490	.025	SECONDARY STABIL.	X	X	17 NO PROJECT NEEDED
70340	1957		480	.110	POND			ILO
DAWSON 011	-				560			
ROBERTS (SD)	09/02 /	ROCK CREEK	200	.020	SECONDARY STABIL.	X	X	17 NO PROJECT NEEDED
71460	1962		240	.047	POND			ILO
CARBON 005	-				360			
RUNAN	13/02 /	SPRING CREEK	1400	.200	SECONDARY STABIL.	X	X	17 NO PROJECT NEEDED
72000	1963		1336	.238	POND			ILO
LAKE 024	-				1,752			
ROUNDUP	39/02 /	MUSSELSHELL RIVER	2500	.170	SECONDARY STABIL.	X	X	17 NO PROJECT NEEDED
73080	1957		2842	.350	POND			ILO
MUSSELSHELL 033	-				2,600			
RUDYARD (SD)	09/01	LAGOON	500	.025	SECONDARY STABIL.	X		017 NO PROJECT NEEDED
73460	1951		650	.025	POND			ILE
HILL 021	1960				500			
SACO	09/01	BEAVER CREEK TO MILK RIVER	450	.035	SECONDARY STABIL.	X	X	17 NO PROJECT NEEDED
73800	1965		490	.067	POND			ILO
PHILLIPS 035	-				490			
ST IGNATIUS	13/02 /	MISSION CREEK	600	.050	SECONDARY STABIL.	R	X	17 NO PROJECT NEEDED
73980	1956		960	.090	POND			ILO
LAKE 024	-				500			
SAVAGE (SD)	09/02 /	YELLOWSTONE RIVER	100	.005	SECONDARY STABIL.	X		017 NO PROJECT NEEDED
75600	1967		275	.040	POND			ILO (NO OVERFLOW)
RICHLAND 042	-				300			
SCOBEY	39/03	POPLAR RIVER	1700	.072	SECONDARY STABIL.	X	X	17 NO PROJECT NEEDED
76140	1968		1726	.420	POND			ILO (NO OVERFLOW)
DANIELS 010	-				3,110			
SHELBY	09/01	OPEN DITCH TO MARIAS RIVER	4000	.420	SECONDARY STABIL.	X	X	17 NO PROJECT NEEDED
76860	1960		4017	.910	POND			ILO
TOOLE 051	-				4,200			
SHERIDAN	09/01	HELL CREEK	500	.100	SECONDARY STABIL.	X	X	17 NO PROJECT NEEDED
77220	1960		539	.128	POND			ILO
MADISON 029	-				640			
SIDNEY	09/02	YELLOWSTONE RIVER	5000	.830	SECONDARY STABIL.	X		017 NO PROJECT NEEDED
77580	1960		4566	1.400	POND			ILO (NO OVERFLOW)
RICHLAND 042	-				7,100			
SILVER BOW PARK (FORM PARK)	13/02	CLARK FORK RIVER	4000	X	SERVED	S	-	-
77960	-		4794	-				NONE
SILVER BOW 047	-				-			(THRU BUTTE SEWERS)
STANFORD	09/01	COYOTE CREEK	530	.030	SECONDARY STABIL.	X	X	17 NO PROJECT NEEDED
78100	1963		615	.091	POND			ILO
JUDITH BASIN 023	-				600			
STEVENSVILLE	13/02	BITTER ROOT RIVER	750	.200	SECONDARY STABIL.	X		017 NO PROJECT NEEDED
80460	1969		786	.136	POND			ILO (NO OVERFLOW)
RAVALLI 041	-				1,000			
SUNBURST	09/01	OLD LAKE BED (NO OVERFLOW)	750	.065	SECONDARY APPLICA.	X		014 REPLACEMENT
81720	1938		887	X	TO LAND			155 & 80
TOOLE 051	-				X			

INVENTORY OF MUNICIPAL WASTE FACILITIES

STATE OF MONTANA

1301

COMMUNITY NAME AND COUNTY	BASIN YR REV YR ADJ	DISCHARGE TO REMARKS	POP SERVED CENSUS	FLO MGD DAILY DESIGN	TYPE TREATMENT	SI	P.E. (000) INDUSTRIAL	P.E. (000) UNTREATED	DISCH	NEEDS TREATMENT
SWEETGRASS 87440 TOOLE 051	09/01 1966	NO OVERFLOW	150 205	.007 .043 .316	SECONDARY STABIL. POND	S	X			017 NO PROJECT NEEDED ELO
TERRY 83340 PRAIRIE 040	09/02 1966	YELLOWSTONE RIVER	1300 1140	.100 .152 1.123	SECONDARY STABIL. POND	S	X	X		17 NO PROJECT NEEDED ELO
THOMPSON FALLS 83700 SANDERS 045	17/02 -	CLARK FORK RIVER PLANT UNDER CONST	500 1276	.060 -	NONE -	S	X	X		10 NEW PLANT NONE
THREE FORKS 83880 GALLATIN 016	09/01 1962	JEFFERSON RIVER	1100 1151	.350 .400 1.800	SECONDARY STABIL. POND	S	X	X		15 IMPROVED OPERATION ELO
TOWNSEND 84240 BROADWATER 004	09/01 1962	MISSOURI RIVER	1500 1520	1.400 .330 1.650	SECONDARY STABIL. POND	S	Y	X		15 IMPROVED OPERATION ELO
TWIN BRIDGES 85680 MADISON 029	09/01 1963	BEAVERHEAD RIVER	250 509	.025 .082 .600	SECONDARY STABIL. POND	S	Y			017 NO PROJECT NEEDED ELO END OVERFLOWS
VALIER 86580 PONDERA 037	09/01 1960	DRY CREEK TO MARIAS RIVER	650 726	.100 .120 1.070	SECONDARY STABIL. POND	S	X	X		17 NO PROJECT NEEDED ELO
VAUGHN 87300 CASCADE 007	09/01 1957	SUN RIVER	1500 1356	.010 .016 .150	PRIMARY IMHOFF	S	Y	X		14 REPLACEMENT 17E RO
WALKERVILLE 88560 SILVER BOW 047	17/02 -	SILVER BOW CREEK TO CLARK FORK RIVER	1600 1655	X -	SERVED -	S	-	-		1- NONE (THRU BUTTE SEWERS)
WEST GLENDIVE /532 91010 DAWSON 011	09/02 1958 1967	YELLOWSTONE RIVER	1500 -	.100 .350 2.600	SECONDARY STABIL. POND	S	X	X		17 NO PROJECT NEEDED ELO END OVERFLOWS
WEST YELLOWSTONE 91040 GALLATIN 016	09/01 1966	LAND	930 1501	.090 ACTIVATED .650 SLUDGE 6.000	SECONDARY	S	X			017 NO PROJECT NEEDED 14W CO IP LO
WHITEFISH 91440 FLATHEAD 015	17/02 1962	WHITEFISH RIVER	2900 2965	.300 .340 2.926	SECONDARY STABIL. POND	S	X	X		17 NO PROJECT NEEDED ELO
WHITEHALL 91620 JEFFERSON 022	09/01 1961	JEFFERSON RIVER	900 848	.280 .220 1.190	SECONDARY STABIL. POND	R	X	X		17 NO PROJECT NEEDED ELO
WHITE SULP SPRGS 91980 MEAGHER 030	09/01 1959	SMITH RIVER	650 1519	.150 .270 1.900	SECONDARY STABIL. POND	S	X	X		17 NO PROJECT NEEDED ELO
WIBAUX 92700 WIBAUX 056	09/03 1915	BEAVER CREEK	700 766 x	.035 x	PRIMARY SEPTIC x	S	X	X		14 REPLACEMENT ECS
WINIFRED 93960 FERGUS 014	09/01 1961	DOG CREEK	160 720	.010 .059 .250	SECONDARY STABIL. POND	S	X	X		17 NO PROJECT NEEDED ELO END OVERFLOWS

INVENTORY OF MUNICIPAL WASTE FACILITIES

STATE OF MONTANA (30) PAGE 9

COMMUNITY NAME AND COUNTY	BASIN/ YR RQ/	DISCHARGE TO REMARKS	POP SERVED CENSUS	FLO MGD DAILY DESIGN	TYPE TREATMENT DES.	SI E P.F.	P.F. (BOD) UNTREAT	DISCH	NEEDS TREATMENT
WINNETT	09/01	MC DONALD CREEK	300	.015	PRIMARY SEPTIC	SI	X	X	4 REPLACEMENT
94140	1933		360	X					ICS
PETROLEUM 069	-				X				
WOLF POINT	09/03	MISSOURI RIVER 1895	4300	.307	SECONDARY STABIL. POND	SI	X	X	17 NO PROJECT NEEDED
95040	1959		3585	.350					ILO
ROOSEVELT 043	-				4,900				
WORDEN	09/02	DITCH TO YELLOWSTONE RIVER	300	.016	SECONDARY STABIL. POND	SI	X	X	17 NO PROJECT NEEDED
95220	1956		225	.080					ILO
YELLOWSTONE 056	-				400				

MONTANA

Community or Facility providing sewer services	Communities and/or Facilities served
BUTTE	Meaderville-McQueen Silver Bow Park, Floral Park Walkerville
GREAT FALLS	Black Eagle

NORTH DAKOTA

INVENTORY OF MUNICIPAL WASTE FACILITIES

STATE OF NORTH DAKOTA — EAST

COMMUNITY NAME AND COUNTY	BASIN [YR RG] [YR RVI	DISCHARGE TO REMARKS	POP SERVED CENSUS	FLO MGD DESIGN	TREATMENT TYPE DES.	ST	P.E. IMHOFF	ERODE INTREATE	ERODE DESCH	NEEDS TREATMENT
ABERCROMBIE	07/01	RED RIVER	200	.011	PRIMARY SEPTIC	ES		200	1400	4 REPLACEMENT
00320	1976		744	.012		ES				CS
RICHLAND 039	-									
ADAMS	07/01	SOUTH BRANCH OF PARK RIVER	330	.018	SECONDARY STABIL.	ES		330		OLT NO PROJECT NEEDED
00640	1956		360	.020	POND	ES				ILD
WALSH 050	-									
ALEXANDER	09/02	DRY RUN	250	.004	SECONDARY STABIL.	ES		250		OLT NO PROJECT NEEDED
01440	1963		269	.030	POND	ES				ILD
MCKENZIE 027	-									
ALMONT	09/03	RIS MUDDY CREEK	165	.006	SECONDARY STABIL.	ES	X			OLT NO PROJECT NEEDED
02080	1967		190	.020	POND	ES				ILD
MORTON 030	-									
AMENIA	07/01	PUSH RIVER	100	.006	PRIMARY SEPTIC	ES	X	E	X	4 REPLACEMENT
02560	1975		117	.006		ES				CS
CASS 009	-									
ANAMOOSE	09/03	LAKE	480	.035	SECONDARY STABIL.	ES	X	E	X	17 NO PROJECT NEEDED
02880	1960		503	.060	POND	ES				ILD
MC HENRY 035	-									
ANETA	07/01	INTERMITTENT STREAM	470	.025	SECONDARY STABIL.	ES		800		OLT NO PROJECT NEEDED
03040	1960		451	.050	POND	ES				ILD
NELSON 032	-									
ARNEGARD	09/03	TIMBER CREEK	200	.015	PRIMARY IMHOFF	ES	X	E	X	4 REPLACEMENT
04160	1969		228	.030		ES				CS
MC KENZIE 027	-									
ARTHUR ///	07/01	DRY RUN	300	.030	SECONDARY STABIL.	ES	X	E	X	17 NO PROJECT NEEDED
04320	1961		325	.040	POND	ES				ILD
CASS 009	-									
ASHLEY	39/04	DRY CREEK	1350	.100	SECONDARY STABIL.	ES	X			OLT NO PROJECT NEEDED
04640	1958		1419	.156	POND	ES				ILD
MC INTOSH 025	-									
BALTA	39/03	DRY RUN	165	.010	SECONDARY STABIL.	ES	X	E	X	17 NO PROJECT NEEDED
05760	1961		165	.022	POND	ES				ILD
PIERCE 035	-									
BEACH	09/03	DRY RUN	1425	.105	SECONDARY STABIL.	CS	1400	X		17 NO PROJECT NEEDED
07230	1953		1460	.200	POND	ES				ILD
GOLDEN VALLEY 017	-									
BELCOURT	09/15	OX CREEK (DRY RUN)	1400	.100	SECONDARY STABIL.	ES	X	E	X	17 NO PROJECT NEEDED
07360	1936		700	.120	POND	ES				ILD
ROLETTE 040	1967			1.400		ES				
BELFIELD	09/03	HEART RIVER	1200	.095	SECONDARY STABIL.	ES	X	E	X	17 NO PROJECT NEEDED
07680	1967		1364	.140	POND	ES				ILD
STARK 045	X			1.450		ES				
BERTHOLD	09/15	CREEK	410	.200	SECONDARY STABIL.	ES	X	E	X	17 NO PROJECT NEEDED
08440	1958		431	.048	POND	ES				ILD
WARD 051	-			.500		ES				
BEULAH	09/03	KNIFE RIVER	1300	.090	SECONDARY STABIL.	ES	1600			OLT NO PROJECT NEEDED
08800	1962		1318	.170	POND	ES				ILD
MERCER 029	X			1.750		ES				

Preceding page blank

INVENTORY OF MUNICIPAL WASTE FACILITIES

COMMUNITY NAME AND COUNTY	BASIN YR RVI	DISCHARGE TO REMARKS	POP SERVED CENSUS	FLO MGD DAILY DESIGN	TYPE TREATMENT DES.	S E P.E. (800) W UNTREAT	DISCH	NEEDS TREATMENT
BINFORD	07/01	REID HILL CREEK	240	.015	SECONDARY STABIL.	S E X		07 NO PROJECT NEEDED
09120	1967		261	.024	POND			LO
GRIGGS								
020	-				287			
BISBEE	09/03	DRY RUN	350	.019	SECONDARY STABIL.	S E X	X	07 NO PROJECT NEEDED
09280	1953		388	.042	POND			LO
TOWNER								
048	-				500			
BISMARCK	09/03	MISSOURI RIVER	33000	3.000	SECONDARY STABIL.	S E 35000	7500	07 NO PROJECT NEEDED
09440	1967		27670	4.950	POND			LO A
BURLEIGH								
009	-				55,000			
BOTTINEAU	09/15	OAK CREEK	2800	.210	SECONDARY STABIL.	S E 2000	X	07 NO PROJECT NEEDED
10560	1950		2613	.300	POND			LO
BOTTINEAU								
009	1963				3,000			
BOWBELLS	09/15	STONY CREEK	650	.045	SECONDARY STABIL.	S E X	X	07 NO PROJECT NEEDED
10720	1952		537	.080	POND			LO
BURKE								
007	-				850			
BOWDON	09/06	DRY RUN	240	.015	SECONDARY STABIL.	S E X	X	07 NO PROJECT NEEDED
10880	1956		293	.024	POND			LO
WELLS								
052	-				600			
BOWMAN	09/04	SPRING CREEK	2000	.168	SECONDARY STABIL.	S E X	X	07 NO PROJECT NEEDED
11200	1956		1730	.200	POND			LO
BOWMAN								
006	-				1,900			
BUFFALO	07/01	DRY RUN	215	.015	SECONDARY STABIL.	S E X	X	07 NO PROJECT NEEDED
12960	1965		236	.030	POND			LO
CASS								
009	-				300			
BURLINGTON	09/15	SOURIS RIVER	320	.015	SECONDARY STABIL.	S E 300		07 NO PROJECT NEEDED
13460	X		262	.035	POND			LO
WARD								
051	-				375			
BUTTE	09/15	WINTERING RIVER	250	.013	SECONDARY STABIL.	S E X	X	07 NO PROJECT NEEDED
13920	1950		257	.024	POND			LO
MC LEAN								
027	-				300			
BUXTON	07/01	DRY RUN	255	.015	SECONDARY STABIL.	S E 320	X	07 NO PROJECT NEEDED
14260	1967		321	.033	POND			LO
TRAILL								
049	-				375			
CANDO	09/03	DRY RUN	1535	.137	SECONDARY STABIL.	S E 1600		07 NO PROJECT NEEDED
14880	1978		1566	.140	POND			LO
TOWNER								
048	1963				2,000			
CARPIO	09/15	SOURIS RIVER	180	.010	SECONDARY STABIL.	S E X	X	07 NO PROJECT NEEDED
15360	1952		199	.021	POND			LO
WARD								
051	-				200			
CARRINGTON	09/04	KELLY CREEK	2400	.240	SECONDARY STABIL.	S E X	X	07 NO PROJECT NEEDED
15520	1932		2438	.280	POND			LO
FOSTER								
016	1961				3,600			
CARSON	09/03	DRY RUN TO ANTELOPE CREEK	500	.040	SECONDARY STABIL.	S E X		26 07 NO PROJECT NEEDED
15680	1963		501	.060	POND			LO
GRANT								
019	X				X			
CASSELTON	07/01	SWAN CREEK	1300	.100	SECONDARY STABIL.	S E 1800	X	07 NO PROJECT NEEDED
16080	1932		1394	.275	POND			LO
CASS								
009	1960				3,250			

INVENTORY OF MUNICIPAL WASTE FACILITIES

STATE OF NORTH DAKOTA (38)

COMMUNITY NAME AND COUNTY	BASIN/ YR REC/ YR REV	DISCHARGE TO REMARKS	POP SERVED / CENSUS	FLO MGD/ DAILY DESIGN	TREATMENT TYPE	ES/ DES. P.E.	P.E. (1000) UNTREAT	DISCH	NEEDS TREATMENT
CAVALIER	07/01	TONGUE RIVER	1425	.160	SECONDARY STABIL. POND	S 1	X	X	7 NO PROJECT NEEDED
16320	1955		1423	.200		1			LO
PEMBINA									
034	1962				2,000	1			
CENTER	09/03	LAGOON	450	.025	SECONDARY STABIL. POND	S 1	X	X	7 NO PROJECT NEEDED
16640	1953		476	.040		1			LO
OLIVER									
033	-				800	1			
COLUMBUS	09/15	CREEK TO WEST BRANCH OF SHORT CREEK	550	.050	PRIMARY INHOFF	S 1	X	X	6 REPLACEMENT
19200	1950		672	.080		1			CE 80
BURKE									
007	-				800	1			
COOPERSTOWN	07/01	SHEYENNE RIVER	1500	.090	SECONDARY STABIL. POND	S 1	X	X	7 NO PROJECT NEEDED
19680	X		1426	.120		1			LO
GRIGGS									
020	1962				1,800	1			
CROSBY	09/15	DRY RUN	1700	.120	SECONDARY STABIL. POND	C 1	1800		07 NO PROJECT NEEDED
20960	1956		1759	.180		1			CS LO
DIVIDE									
012	X				2,000	1			
CRYSTAL	07/01	CART CREEK	350	.017	SECONDARY STABIL. POND	S 1	X	X	7 NO PROJECT NEEDED
21120	1958		372	.040		1			LO
PEMBINA									
034	-				500	1			
DEVILS LAKE	09/03	DEVILS LAKE	6000	.560	SECONDARY STABIL. POND	P 1	8000	X	7 NO PROJECT NEEDED
23680	1956		6299	1.000		1			LO (2 CELLS)
RAMSEY									
036	1958				11,000	1			
DICKINSON	09/03	HEART RIVER	13300	.890	SECONDARY STABIL. POND	S 1	X	X	7 NO PROJECT NEEDED
24000	1935		9971	1.100		1			LO
STARK									
045	1957				10,600	1			
DODGE	09/03	SPRING CREEK	200	.010	SECONDARY STABIL. POND	S 1	X	X	7 NO PROJECT NEEDED
24160	1957		226	.025		1			LO
DUNN									
013	-				350	1			
DOUGLAS	09/03	DOUGLAS CREEK	200	.013	SECONDARY STABIL. POND	S 1	X	X	7 NO PROJECT NEEDED
24640	1956		210	.030		1			LO
WARD									
051	-				300	1			
DRAKE	09/03	DRY CREEK RUN	800	.050	SECONDARY STABIL. POND	S 1	X	X	7 NO PROJECT NEEDED
24960	1951		752	.100		1			LO
MC HENRY									
025	-				1,200	1			
DRAYTON	07/01	RED RIVER	1100	.100	SECONDARY STABIL. POND	S 1	X	X	7 NO PROJECT NEEDED
25120	1964		940	.125		1			LO
PEMBINA									
034	-				1,275	1			
DUNN CENTER	09/03	SPRING CREEK	200	.012	SECONDARY STABIL. POND	S 1	X	X	7 NO PROJECT NEEDED
25600	1954		250	.040		1			LO
DUNN									
013	-				400	1			
DUNSEITH	09/15	DRY RUN	950	.065	SECONDARY STABIL. POND	S 1	X	X	7 NO PROJECT NEEDED
25760	1955		1017	.100		1			LO
ROLETTE									
040	-				1,200	1			
EAST FAIRVIEW	09/02	DRAIN DITCH TO YELLOWSTONE RIVER	75	.004	PRIMARY INHOFF	S 1	X	X	6 REPLACEMENT
26250	X		200	X		1			CI
MC KENZIE									
027	X				X	1			
EDGELEY	09/06	DRY RUN	850	.100	SECONDARY STABIL. POND	C 1	X	X	7 NO PROJECT NEEDED
26880	1936		992	.122		1			LO
LA MOURE									
023	1961				1,430	1			

INVENTORY OF MUNICIPAL WASTE FACILITIES

COMMUNITY NAME AND COUNTY	BASIN (YR BG) (YR RVI)	DISCHARGE TO REMARKS	POP SERVED (CENSUS)	FLOW (MGD) DAILY (DESIGN)	TYPE TREATMENT (DES. P.E.)	(S) (E) (W)	P.E. (MOD) (INTREAT)	P.E. (MOD) (DISCH)	NEEDS TREATMENT
EDINBURG	07/01	MIDDLE BRANCH OF PARK RIVER	310	.114	SECONDARY STABIL. POND	S	X	X	7 NO PROJECT NEEDED
27040	1956		330	.036					LO
WALSH 050	-				500				
EDMORE	09/03	DRY RUN	405	.015	SECONDARY STABIL. POND	S	X	X	7 NO PROJECT NEEDED
27200	1959		405	.040					LO
RAMSEY 036	-				450				
ELGIN	09/03	CANNON BALL	900	.060	SECONDARY STABIL. POND	S	X	X	7 NO PROJECT NEEDED
28000	1954		944	.100					LO
GRANT 019	-				1,000				
ELLENDALE	09/06	DRY BROOK TO MAPLE RIVER	1750	.150	PRIMARY SEPTIC	S	2250	X	4 REPLACEMENT
28160	1916		1800	.165					CS
DICKEY 011	-				2,000				
EMERADO	07/01	DRY RUN	900	.045	SECONDARY STABIL. POND	S	X	X	7 NO PROJECT NEEDED
28640	1963		328	.060					LO
GRAND FORKS 018	1964				1,100				
ENDERLIN	07/01	MAPLE RIVER	1480	.100	SECONDARY STABIL. POND	A	1520	X	7 NO PROJECT NEEDED
29120	1930		1596	.175					LO
RANSOM 037	1960				1,600				
ESMOND	07/01	DRY RUN	380	.020	SECONDARY STABIL. POND	S	X		07 NO PROJECT NEEDED
29760	1956		420	.050					LO
BENSON 003	-				500				
FAIRDALE	07/01	DRY RUN	110	.007	SECONDARY STABIL. POND	S	X	X	7 NO PROJECT NEEDED
29920	1953		126	.015					LO
WALSH 050	-				150				
FAIRMOUNT	07/01	BOIS DE SOIX RIVER	500	.037	PRIMARY SEPTIC	S	X	X	4 REPLACEMENT
30240	1922		503	.050					CS
RICHLAND 039	-				500				
FARGO	07/01	RED RIVER	50000	5.300	SECONDARY STAN.RATE	C	55000	10000	7 NO PROJECT NEEDED
30560	1935		46562	9.450	TRICK.FIL				SMG GA OA CM FTN FTR CM
CASS 009	1964				70,000				FG ORT RO XD
FESSENDEN	09/06	DRY RUN	850	.055	SECONDARY STABIL. POND	C	X	X	7 NO PROJECT NEEDED
30840	X		920	.080					LO
WELLS 052	-				1,200				
FINGAL	07/01	RED RIVER BASIN	190	X	NONE	4	X	X	10 NEW PLANT
31200	-		190	-					NONE
BARNES 002	-				-				
FINLEY	07/01	SOUTH BRANCH OF GOOSE RIVER	805	.050	SECONDARY STABIL. POND	S	X	X	7 NO PROJECT NEEDED
31360	1936		808	.090					LO
STEELE 046	1963				900				
FLASHER	09/03	DRY RUN	450	.025	SECONDARY STABIL. POND	S	X	X	7 NO PROJECT NEEDED
31520	1953		515	.050					LO
MORTON 030	-				500				
FLAXTON	09/15	DRY RUN	360	.018	SECONDARY STABIL. POND	S	X	X	7 NO PROJECT NEEDED
31680	1952		375	.040					LO
BURKE 007	-				600				
FORBES /V/	09/06	INTERMITTENT STREAM	140	.007	SECONDARY STABIL. POND	S	X	X	7 NO PROJECT NEEDED
32000	1951		138	.010					LO
DICKEY 011	-				138				

INVENTORY OF MUNICIPAL WASTE FACILITIES

COMMUNITY NAME AND COUNTY	BASIN (XR RGE XR RVT)	DISCHARGE TO REMARKS	POP SERVED (CENSUS)	FLO MGD (DESIGN)	TYPE DSLY (DES.	TSF P.F. (MI)	P.F. ERROR UNTREATED	P.F. ERROR DISCH	NEEDS TREATMENT
GOODRICH 37440 SHERIDAN 047	07/01 1916 1962	DRY RUN	575	.030	SECONDARY (S STABIL. POND 500		X	X	IF NO PROJECT NEEDED ILO
GRAFTON 37920 WALSH 099	07/01 1937 1959	PARK RIVER	6300 5885	1.200 1.400	SECONDARY (R STABIL. POND 14,500	2500 	X	X	IF OTHER METHODS ADDED ISH AP LO
GRAND FORKS 38040 GRAND FORKS 019	07/01 X 1960	RED RIVER	53000 34651	3.230 6.300	SECONDARY (C STABIL. POND 60,000		X	X	IF NO PROJECT NEEDED ILO
GRANDIN 38240 CASS 017	07/01 1965 -	ELM RIVER	1501 1471	.305 .330	SECONDARY (S STABIL. POND 300		X	X	IF NO PROJECT NEEDED ILO
GRANVILLE 38720 MC HENRY 075	09/15 1958 -	DRY RUN	370 400	.120 .060	SECONDARY (S STABIL. POND 600	360 	X	X	IF NO PROJECT NEEDED ILO
GRENORA 39200 WILLIAMS 053	09/03 1961 1965	DRY RUN	535 448	.235 .360	SECONDARY (S STABIL. POND 650		X	X	IF NO PROJECT NEEDED ILO
GWINNER 39520 SARGENT 041	07/01 1960 -	DRY RUN	400 242	.020 .025	SECONDARY (S STABIL. POND 300		X	X	IF NO PROJECT NEEDED ILO
HALLIDAY 40000 DUNN 013	09/03 1953 -	SPRING CREEK	460 509	.025 .060	SECONDARY (S STABIL. POND 620		X	X	IF NO PROJECT NEEDED ILO
HANKINSON 41120 RICHLAND 077	07/01 1924 1958	WILD RICE RIVER	1250 1285	.320 .700	SECONDARY (S STABIL. POND 1,500		X	X	IF NO PROJECT NEEDED ILO
HANNAFORD 41440 GRIGGS 039	07/01 1959 -	REED HILL CREEK	250 277	.025 .030	SECONDARY (S STABIL. POND 400		X	X	IF NO PROJECT NEEDED ILO
HARVEY 42600 WELLS 093	07/01 1965 -	SHEYENNE RIVER	2400 2365	.225 .350	SECONDARY (C STABIL. POND 2,688	2500 		400	IF NO PROJECT NEEDED ILO AP
HATTON 42880 TRAILL 049	07/01 1949 X	DRY RUN	800 856	.050 .120	PRIMARY (S IMHOFF 1,200	900 		500	IF OTHER METHODS ADDED SCI LS RO
HAZELTON 43360 EMMONS 015	09/03 1955 -	DRY RUN	400 451	.024 .040	SECONDARY (S STABIL. POND 450		X	X	IF NO PROJECT NEEDED ILO
HAZEN 43520 MERCER 029	09/03 1930 1960	ANTELOPE CREEK	1100 1222	.100 .190	SECONDARY (S STABIL. POND 2,000	1500 	X	X	IF NO PROJECT NEEDED ILO
HEBRON 43840 MORTON 059	09/03 1920 1959	LITTLE KNIFE RIVER	1335 1363	.100 .180	SECONDARY (S STABIL. POND 1,800		X	X	IF NO PROJECT NEEDED ILO
HETTINGER 44800 ADAMS 001	09/04 1923 1957	HIDDEN WOOD CREEK	1800 1769	.125 .190	SECONDARY (S STABIL. POND 2,200		X	X	IF NO PROJECT NEEDED ILO

INVENTORY OF MUNICIPAL WASTE FACILITIES

STATE OF NORTH DAKOTA (38) PAGE 5

COMMUNITY NAME AND COUNTY	BASIN YR RVI	DISCHARGE TO REMARKS	POP SERVED CENSUS	FLO MGD DAILY DESIGN	TYPE TREATMENT DES.	S F P.F.	P.F. UNTREAT	(8001 DISCH	NEEDS TREATMENT
FORDVILLE	07/01	FORREST RIVER	310	.020	SECONDARY STABIL. POND	S	X	X	7 NO PROJECT NEEDED
32160	1955		367	.040					LO
WALSH									
050	-			450					
FORMAN	07/01	WILD RICE RIVER	460	.030	PRIMARY INHOFF	S	475	300	4 REPLACEMENT
32480	1947		530	.050					CE
SARGENT									
041	-			400					
FORT LINCOLN	09/03	APPLE CREEK	200	.010	SECONDARY STABIL. POND	S	X	X	7 NO PROJECT NEEDED
32650	1959		150	.020					LO
BURLEIGH									
008	-			200					
FORT TOTTEN	09/03	DEVILS LAKE	600	.020	SECONDARY STABIL. POND	S	X	X	7 NO PROJECT NEEDED
33120	1958		200	.040					LO
BENSON									
003	-			600					
FORTUNA	09/03	LAND	165	.009	SECONDARY STABIL. POND	S	165	0	7 NO PROJECT NEEDED
33280	1960		185	.020					LO
DIVIDE									
012	-			200					
FORT YATES	09/03	MISSOURI RIVER	600	.050	SECONDARY STABIL. POND	S	X	X	7 NO PROJECT NEEDED
33640	1959		900	.067					LO
SIOUX									
043	X			650					
FREDONIA	09/06	TRIB TO MAPLE CREEK	140	.007	SECONDARY STABIL. POND	S	X	X	7 NO PROJECT NEEDED
33920	1965		141	.020					LO
LOGAN									
024	-			170					
GACKLE	09/06	X	500	.030	PRIMARY INHOFF	S	500	325	6 REPLACEMENT
34260	1947		523	.060					CE AD
LOGAN									
024	-			600					
GALESBURG	07/01	RED RIVER BASIN	165	X	NONE	4	X	X	0 NEW PLANT
34880	-		166	-					NONE
TRAILL									
049	-			-					
GARRISON	09/03	DRY RUN CREEK	1500	.300	SECONDARY STABIL. POND	C	X	X	7 NO PROJECT NEEDED
35520	1954		1794	.110					LO
MC LEAN									
028	-			1,250					
GILBY	07/01	DRY RUN	280	.014	SECONDARY STABIL. POND	S	280	0	7 NO PROJECT NEEDED
36160	1967		281	.033					LO
GRAND FORKS									
018	-			310					
GLADSTONE	09/03	GREEN RIVER	175	.010	SECONDARY STABIL. POND	S	X	X	7 NO PROJECT NEEDED
36320	1963		185	.020					LO
STARK									
045	-			220					
GLENBURN	09/15	SEVEN MILE CREEK	360	.020	SECONDARY STABIL. POND	S	X	X	7 NO PROJECT NEEDED
36640	1958		363	.030					LO
RENVILLE									
034	-			300					
GLEN ULLIN	09/03	MUDDY CREEK	1200	.090	SECONDARY STABIL. POND	S	X	X	7 NO PROJECT NEEDED
36960	1960		1210	.130					LO
MORTON									
030	1962			1,300					
GOLDEN VALLEY	09/03	SPRING CREEK	260	.015	SECONDARY STABIL. POND	S	260	X	7 NO PROJECT NEEDED
37120	1956		286	.040					LO
MERCER									
029	-			400					
GOLVA	09/03	DRY RUN	160	.010	SECONDARY STABIL. POND	S	X	X	7 NO PROJECT NEEDED
37280	1953		162	.020					LO
GOLDEN VALLEY									
017	-			250					

INVENTORY OF MUNICIPAL WASTE FACILITIES

STATE OF NORTH DAKOTA 1981

COMMUNITY NAME AND COUNTY	BASIN YR RGE YR PVT	DISCHARGE TO REMARKS	POP SERVED CENSUS	FLO DESIGN	AGE TYPE DES.	EST DAILY TREATMENT P.E.	P.E. (000) INTRATE	DISCH	NEEDS TREATMENT
HILLSBORO	07/01	GOOSE RIVER	1335	.012	SECONDARY STABIL.	ISI	N	N	IF NO PROJECT NEEDED
45120	1954		1278	.200	POND				TLO
TRAILL	-								
049	-				2,000				
HOPLE	07/01	NORTH BRANCH OF PARK RIVER	810	.018	SECONDARY STABIL.	ISI	X	X	IF NO PROJECT NEEDED
45600	1954		334	.740	POND				TLO
WALSH	-								
050	-				500				
HOPE	07/01	DRY RUN	360	.025	SECONDARY STABIL.	ISI	X	X	IF NO PROJECT NEEDED
45760	1950		390	.350	POND				TLO
STEELE	-								
046	-				500				
HORACE	07/01	SHEYENNE RIVER	2451	.382	SECONDARY STABIL.	ISI	X	X	IF NO PROJECT NEEDED
45970	1967		1781	.329	POND				TLO
CASS	-								
009	-				700				
HUNTER	07/01	DRY RUN	410	.026	SECONDARY STABIL.	ISI	X	X	IF NO PROJECT NEEDED
46600	1959		446	.050	POND				TLO
CASS	-								
009	-				500				
JAMESTOWN	09/06	JAMES RIVER	15070	1.500	SECONDARY STABIL.	ISI	X	X	IF NO PROJECT NEEDED
46980	1929		15163	2.000	POND				TLO
STUTSMAN	-								
047	1969				20,500				
KATHRYN	07/01	SHEYENNE RIVER	155	.010	SECONDARY STABIL.	ISI	X	X	IF NO PROJECT NEEDED
48320	1960		147	.016	POND				TLO
BARNES	-								
007	-				175				
KERST	09/03	DRY RUN	60	.007	SECONDARY STABIL.	ISI	X	X	IF NO PROJECT NEEDED
48480	1960		60	.030	POND				TLO
MC KENZIE	-								
027	-				100				
KENMARE	09/15	DES LACS RIVER	3500	.310	NONE	ISI	1400	1400	NEW PLANT
49280	-		1695	-					NONE
WARD	-								
051	-			-					
KENSAL	09/06	JAMES RIVER	155	.324	SECONDARY STABIL.	ISI	X	X	IF NO PROJECT NEEDED
49440	1965		166	.045	POND				TLO
STUTSMAN	-								
047	-				450				
KELLOGG	09/03	SPRING CREEK	700	.260	SECONDARY STABIL.	ISI	X	X	IF NO PROJECT NEEDED
49760	1935		765	.080	POND				TLO
DUNN	-								
013	1954				900				
KINDRED	07/01	SHEYENNE RIVER	500	.260	SECONDARY STAN.RATE	IA	X	X	IF OTHER METHODS ADDED
49920	1963		540	.060	TRICK.FILT				ISI CI RTP RD
CASS	-								
009	-				700				
RUEM	09/04	INTERMITTENT CREEK	530	.356	PRIMARY INCORP	ISI	X	X	IA REPLACEMENT
50880	1943		554	.364					ISI RP
LA MOURE	-								
029	-				710				
LAKOTA	07/01	SLOUGH	1130	.076	SECONDARY STABIL.	CI	X	X	IA REPLACEMENT
51200	1919		1066	X	POND				ISI LO
NELSON	-								
063	X				X				
LA MOURE	09/06	JAMES RIVER	900	.295	SECONDARY STABIL.	ISI	N	X	IF NO PROJECT NEEDED
51360	1965		1068	.100	POND				TLO
LA MOURE	-								
029	1966				1,000				
LANGDON	07/01	INTERMITTENT CREEK	2000	.315	SECONDARY STABIL.	ISI	2000		OIF NO PROJECT NEEDED
51640	1920		2152	.240	POND				TLO
CAVALIER	-								
019	1960				2,410				

INVENTORY OF MUNICIPAL WASTE FACILITIES

STATE OF NORTH DAKOTA 1981

COMMUNITY NAME AND COUNTY	BASINE YR RCE YR RVE	DISCHARGE TO REMARKS	POP. SERVED CENSUS	FLO DAILY FOREGN	MODE TREATMENT FOR.	TYPE	IS	P.F.	ERROR UNTREAT	DISCH	NEEDS TREATMENT
LANGDON	109/15	SPRING COULEE	3501	.020	SECONDARY	S		X		X	IF NO PROJECT NEEDED
					STABIL.						
53003	1957		3921	.045	POND						ILO
ROTTINEAU											
095	1957				5001						
LAREMORE	137/01	DRY RUN	15401	.120	SECONDARY	S		X		X	IF NO PROJECT NEEDED
					STABIL.						
57260	1957		17141	.190	POND						ILO
GRAND FORKS											
018	1955				2,0001						
LEEDS	109/03	INTERMITTENT CREEK	7501	.060	SECONDARY	C		X		X	IF NO PROJECT NEEDED
					STABIL.						
57760	1955		7971	.190	POND						ILO
BENSON											
003	1950				1,1801						
LEHR	139/03	DRY RUN	3501	.025	SECONDARY	S		X		X	IF NO PROJECT NEEDED
					STABIL.						
58280	1957		3811	.040	POND						ILO
LOGAN											
026	-				4501						
LEONARD	107/01	DRY RUN	2301	.010	SECONDARY	S		X		X	IF NO PROJECT NEEDED
					STABIL.						
58600	1965		2321	.025	POND						ILO
CASS											
009	-				2001						
LIDGERWOOD	127/01	WILD RICE RIVER	11301	.640	SECONDARY	S		X		X	IF NO PROJECT NEEDED
					STABIL.						
58040	1953		10821	.270	POND						ILO
RICHLAND											
077	-				2,0001						
LIGNITE	155/15	DRY RUN	5301	.310	SECONDARY	S		X		X	IF NO PROJECT NEEDED
					STABIL.						
58762	1954		3551	.034	POND						ILO
BURKE											
013	-				3401						
LINTON	109/03	BEAVER CREEK	19701	.137	SECONDARY	S		X		X	IF NO PROJECT NEEDED
					STABIL.						
58560	1950		18261	.240	POND						ILO
EMMONS											
029	1961				2,4701						
LISBON	127/01	CHEYENNE RIVER	19001	.100	SECONDARY	C		1680		600	2 OTHER METHODS ADDED
					STAB,PATES						
58720	1953		25991	.250	TRICK.FIL						ISH CI FIN RO
RANSOM					3						
073	-				2,0001						
LITCHVILLE	139/04	DRY RUN	3801	.013	SECONDARY	S		X		X	IF NO PROJECT NEEDED
					STABIL.						
58480	1959		3451	.034	POND						ILO
BARNES											
007	-				3401						
MCCLUSKY	137/01	DRY RUN	7301	.250	SECONDARY	S		X		X	IF NO PROJECT NEEDED
					STABIL.						
58463	1980		7431	.042	POND						ILO
SHERIDAN											
047	1959				4501						
MCVILLE	157/01	DRY RUN	5301	.035	SECONDARY	C		600		450	4 REPLACEMENT
					APPLICA.						
57440	1920		5511	.360	TO LAND						ITS I
NELSON											
047	-				6001						
MADDOCK	107/01	NO DISCHARGE	7501	.350	SECONDARY	S		850			01 NO PROJECT NEEDED
					STABIL.						
57603	1965		7401	.100	POND						ILO EX STAGES
BENSON											
005	1955				1,0001						
MAKOTI	109/03	DRY RUN	2051	.012	SECONDARY	S		X		X	IF NO PROJECT NEEDED
					STABIL.						
57920	1958		2141	.025	POND						ILO
WARD											
051	-				3001						
MANDAN	139/03	MISSOURI RIVER	17330	.900	SECONDARY	S		15300		400	IF NO PROJECT NEEDED
					STABIL.						
58045	1967		19571	3.170	POND						ILO A
MORTON											
059	-				33,0001						
MAPLETON	107/01	DRY RUN	2001	.004	SECONDARY	S		X		X	IF NO PROJECT NEEDED
					STABIL.						
58060	1965		1951	.024	POND						ILO
CASS											
009	-				2001						

INVENTORY OF MUNICIPAL WASTE FACILITIES

COMMUNITY NAME AND COUNTY	BASIN/ SUB BAS/ SUB SUB	DISCHARGE TO / REMARKS	POP SERVED / CENSUS	FLO NGD/ DAILY / DESIGN	TYPE TREATMENT/ DES.	SI / P.F.	P.F. (800) / UNTREATED	/ DISCH	NEEDS / TREATMENT
PARMOUTH	09/03/	LITTLE MISSOURI RIVER	30	.015	PRIMARY SEPTIC	S	X	X	46 REPLACEMENT
59360	1917		319	.040					ECS
SLOPE									
044	-			400					
PAX	09/03/	OPY RUN	410	.025	SECONDARY STABIL.	S	400	X	17 NO PROJECT NEEDED
60000	1952		410	.045	POND				ELO
MC LEAN									
029	-			450					
PAYVILLE	07/01/	OOSE RIVER	2100	.170	PRIMARY MECHANIC.	S	2300	345	17 NO PROJECT NEEDED
60320	1967		2168	.400	CLEARED				SM SC AC CM EC DC BD
TRAILL									
049	K			4,000					
PEDINA	09/04/	OPY RUN	500	.040	SECONDARY STABIL.	S	500	X	17 NO PROJECT NEEDED
60800	1955		545	.060	POND				ELO
STUTSMAN									
047	1968			600					
PEDORA	09/03/	LITTLE MISSOURI RIVER	125	.007	SECONDARY STABIL.	S	X	X	17 NO PROJECT NEEDED
60960	1962		133	.020	POND				ELO
BILLINGS									
004	-			250					
PECHIGAN	07/01/	OPY RUN	410	.018	SECONDARY STABIL.	S	X	X	17 NO PROJECT NEEDED
61080	1950		451	.050	POND				ELO
NELSON									
032	-			500					
PELNOR	07/01/	OPY RUN	550	.042	PRIMARY IMHOFF	S	X	X	46 REPLACEMENT
61400	1968		658	.080					ECT BD
SARGENT									
041	-			780					
PILTON	07/01/	OPY RUN	190	.015	SECONDARY STABIL.	S	X	X	17 NO PROJECT NEEDED
61560	1961		266	.029	POND				ELO
CAVALIER									
019	-			300					
PENNSBURG	09/03/	OPY RUN	400	.025	SECONDARY STABIL.	S	X	X	17 NO PROJECT NEEDED
61720	1955		420	.045	POND				ELO
PENSON									
003	-			500					
PENOT	09/15/	SOURIS RIVER	33300	2.600	SECONDARY STABIL.	S	X	X	17 NO PROJECT NEEDED
61880	K		336040	3.000	POND				ELO
WARD									
051	1966			36,000					
PINTO	07/01/	OPY RUN	500	.060	SECONDARY STABIL.	S	X	X	17 NO PROJECT NEEDED
61940	K		642	.080	POND				ELO
WALSH									
098	-			1,000					
POWELL	09/15/	SPRING COULEE	900	.060	SECONDARY STABIL.	S	X	X	17 NO PROJECT NEEDED
62340	1957		956	.100	POND				ELO
RENVILLE									
083	-			1,180					
PRAIRIE	07/01/	ANTELOPE CREEK	150	.013	SECONDARY STABIL.	S	X	X	17 NO PROJECT NEEDED
62560	1958		164	.020	POND				ELO
RICHLAND									
077	-			200					
PRIT	09/03/	CANNONBALL RIVER	1375	.090	SECONDARY STABIL.	S	X	X	17 NO PROJECT NEEDED
64180	1957		1663	.160	POND				ELO
METTINGER									
021	-			1,500					
PUNITH	09/03/	OPY RUN	205	.008	SECONDARY STABIL.	S	X	X	17 NO PROJECT NEEDED
64660	1958		218	.025	POND				ELO
CAVALIER									
019	-			300					
RAPOLEON	09/03/	OPY RUN	975	.072	SECONDARY APPLICA. TO LAND	S	X	X	46 REPLACEMENT
65120	1947		1078	.118					ECT I
LOGAN									
024	-			1,200					

INVENTORY OF MUNICIPAL WASTE FACILITIES

STATE OF NORTH DAKOTA (38)

COMMUNITY NAME AND COUNTY	[88][5][6] [YR ADJ] [YR ADJ]	DISCHARGE TO REMARKS	POP SERVED CENSUS	DESIGN	TYPE TREATMENT	[5][6] DES.	P.E. [8][0][0] P.F.	[W][U]TREAT	X DISCH	NEEDS TREATMENT
NECHE	[37][01]	PEMBINA RIVER	550	.045	SECONDARY STABIL. POND	[5]			X	IT NO PROJECT NEEDED
65440 PEMBINA 036	1957		545	.150			1,600			ILO
NEW ENGLAND 65920 HETTINGER 021	[09][03] 1954	DRY RUN	1030	.070	SECONDARY STABIL. POND	[5]	1,200		X	IT NO PROJECT NEEDED
NEW LEIPZIG 65740 GRANT 014	[39][05] 1947	DRY CREEK TO CANNONBALL RIVER	550	.040	PRIMARY IMHOFF	[5]	400		X	[4 REPLACEMENT [5][1]
NEW ROCKFORD 66400 FOSS 014	[04][04] 1903 1963	JAMES RIVER	2000	.180	SECONDARY STABIL. POND	[C]	7,500		X	IT NO PROJECT NEEDED ILO
NEW SALEM 66560 MORTON 030	[04][03] 1955	DRY RUN	865	.059	SECONDARY STABIL. POND	[5]	1,000		X	IT NO PROJECT NEEDED ILO
NEW TOWN 66620 MOUNTRAIL 031	[39][03] 1952	DRY RUN	1305	.105	SECONDARY STABIL. POND	[5]	1,200		X	IT NO PROJECT NEEDED ILO
NOONAN 67200 DIVIDE 013	[09][15] 1947	DRY RUN TO LONG CREEK	500	.030	PRIMARY IMHOFF	[5]	550		X	[4 REPLACEMENT [5][1] NO [PLANT OFTEN BYPASSED]
NORTHWOOD 67480 GRAND FORKS 018	[07][01] 1953 1969	DRY RUN	1100	.070	SECONDARY STABIL. POND	[5]	1,200		X	IT NO PROJECT NEEDED ILO
OAKES 68320 DICKEY 011	[09][06] 1968	JAMES RIVER [PLANT WILL BE COMPLETED - [THIS SUMMER	1400 1650	.180 .290	SECONDARY STABIL. POND	[C]	7,200		X	IT NO PROJECT NEEDED ILO [UNDER CONSTRUCTION]
OSNABROCK 69440 CAVALIER 019	[07][01] 1964	DRY RUN	260 289	.015 .032	SECONDARY STABIL. POND	[5]	450		X	IT NO PROJECT NEEDED ILO
PAGE 69920 CASS 009	[07][01] 1963	DRY RUN	430 432	.025 .047	SECONDARY STABIL. POND	[5]	500		X	IT NO PROJECT NEEDED ILO
PARK RIVER 70260 WALSH 050	[37][11] 1955 1963	PARK RIVER	1750 1813	.140 .250	SECONDARY STABIL. POND	[5]	1,000		X	IT NO PROJECT NEEDED ILO A
PARSHALL 70400 MOUNTRAIL 031	[09][03] 1948 1956	DRY RUN TO [SHELL CREEK	1103 1283	.075 .140	SECONDARY STABIL. POND	[5]	1,600		X	IT NO PROJECT NEEDED ILO
PERTH 70960 NELSON 032	[07][01] 1962	DRY RUN	175 140	.017 .023	SECONDARY STABIL. POND	[5]	200		X	IT NO PROJECT NEEDED ILO
PEMBINA 70980 PEMBINA 036	[07][01] 1959	PEMBINA RIVER	700 625	.060 .100	SECONDARY STABIL. POND	[5]	1,200		X	IT NO PROJECT NEEDED ILO
PETERSBURG 71360 NELSON 032	[07][01] 1955	DRY RUN	260 272	.015 .050	SECONDARY STABIL. POND	[5]	500		X	IT NO PROJECT NEEDED ILO

INVENTORY OF MUNICIPAL WASTE FACILITIES

STATE OF NORTH DAKOTA 1981

COMMUNITY NAME AND COUNTY	BASIN (YR BUI)	DISCHARGE TO REMARKS	POP. SERVED (CENSUS	FLO DAILY DESIGN	AGE TREATMENT DEFF.	TYPE TREATMENT P.E.	ISI	P.E. (000) UNTREATE	X	DISCH	X	NEEDS TREATMENT
PISEK	107/01 (1981)	RED RIVER BASIN		175	X	NONE	(4)		X		X	NO NEW PLANT
72320	-			176	-							NONE
WALSH 050	-					-						
PLAZA	109/03	DRY RUN		350	.320	SECONDARY STABIL.	(5)		X		X	IT NO PROJECT NEEDED
72480	1955			385	.050	POND						ILO
MOUNTRAIL 053	-						400					
PORTAL	109/15	DRY RUN		350	.316	SECONDARY STABIL.	(5)		X		X	IT NO PROJECT NEEDED
72900	1967			351	.040	POND						ILO
BURKE 007	-						400					
PORTLAND	107/01	GOOSE RIVER		550	.035	SECONDARY STABIL.	(5)		X		X	IT NO PROJECT NEEDED
72940	1951			605	.390	POND						ILO
TRAILL 049	-						1,000					
POWERS LAKE	109/03	DRY RUN		575	.045	PRIMARY IMHOFF	(5)	650		650		65016 REPLACEMENT
73120	1968			633	.380							ISH CT RD
BURKE 007	-						800					
RAY	109/03	DRY RUN		950	.380	SECONDARY STABIL.	(5)		X		X	IT NO PROJECT NEEDED
74080	1956			1045	.240	POND						ILO
WILLIAMS 053	-						3,400					
REEDER	109/04	DRY RUN		330	.320	SECONDARY STABIL.	(5)		X		X	IT NO PROJECT NEEDED
74240	1958			331	.330	POND						ILO
ADAMS 001	-						400					
REGENT	109/01	CANNONBALL RIVER		360	.031	PRIMARY IMHOFF	(5)		X		X	1% REPLACEMENT
74560	1937			396	.025							ISH CT RD
HETTINGER 021	-						400					
RHAME	109/03	DRY RUN		250	.011	SECONDARY STABIL.	(5)	250		011		IT NO PROJECT NEEDED
75040	1967			254	.037	POND						ILO
REMAN 006	-						300					
RICHARDTON	109/03	DRY RUN		730	.065	SECONDARY STABIL.	(5)		X		X	IT NO PROJECT NEEDED
75200	1936			792	.060	POND						ILO
STARK 045	1963						1,000					
RIVERDALE	109/03	MISSOURI RIVER		500	.040	SECONDARY STABIL.	(5)		X		X	IT NO PROJECT NEEDED
75360	1960			1056	.060	POND						ILO
MC LEAN 055	-						600					
ROCK LAKE	109/03	DRY RUN		320	.020	SECONDARY STABIL.	(5)		X		X	IT NO PROJECT NEEDED
75680	1960			350	.040	POND						ILO
TOWNER 049	-						400					
ROLETTE	109/15	DRY RUN		485	.043	SECONDARY STABIL.	(5)		X		X	IT NO PROJECT NEEDED
76000	1954			524	.100	POND						ILO
ROLETTE 049	-						1,000					
ROLLA	109/15	DRY RUN		1345	.100	SECONDARY STABIL.	(5)		X		X	IT NO PROJECT NEEDED
76160	1954			1348	.200	POND						ILO
ROLETTE 049	1963						1,800					
RUGBY	109/03	DRY RUN		3080	.270	SECONDARY STABIL.	(5)		X		X	IT NO PROJECT NEEDED
76800	1948			2972	.360	POND						ILO
PIERCE 095	1963						3,600					
RUTLAND	107/01	WILD RICE CREEK		330	.015	SECONDARY STABIL.	(5)		X		X	IT NO PROJECT NEEDED
77280	1961			304	.035	POND						ILO
SARGENT 041	-						400					

INVENTORY OF MUNICIPAL WASTE FACILITIES

STATE OF NORTH DAKOTA 1981

COMMUNITY NAME AND COUNTY	[9A5I9] [YR RGI [YR RVI	DISCHARGE TO REMARKS	POP SERVED	FLO MGD DAILY DESIGN	TYPE TREATMENT	ISI DES.	P.F. EXIST.	P.F. [WINTER]	P.F. [SUMMER]	DESCH	WEEDS TREATMENT
RYDER	[09/19]1984 RUN		2491	.0091	SECONDARY STABIL. POND	ISI	N		N		IF NO PROJECT NEEDED
77440	[1997]----------		2461	.0491							
WARD											FLO
051	-				4001						
SAINT THOMAS	[07/01]1984 RUN		5501	.3461	SECONDARY STABIL. POND	ISI	X		X		IF NO PROJECT NEEDED
79080	[1959]----------		5601	.0751							
PEMBINA											FLO
034	-				7501						
SAWYER	[09/19]SOURIS RIVER		4001	.0181	SECONDARY STABIL. POND	ISI		3501			OIT NO PROJECT NEEDED
79040	[1967]----------		3901	.2451							
WARD											FLO
051	-				4401						
SCRANTON	[09/04]1984 RUN		3201	.3381	SECONDARY STABIL. POND	ISI	X		X		IF NO PROJECT NEEDED
79200	[X]----------		3501	.0401							
BOWMAN											FLO
006	-				4751						
SELFRIDGE	[09/03]1984 RUN		8331	.3201	SECONDARY STABIL. POND	ISI	X		X		IF NO PROJECT NEEDED
79520	[1997]----------		8711	.0351							
SIOUX											FLO
067	-				9601						
SHARON	[07/01]1984 RUN		2501	.0351	SECONDARY STABIL. POND	ISI		2901			OIT NO PROJECT NEEDED
80000	[1984]----------		2511	.2271							
STEELE											FLO
046	-				2801						
SHERWOOD	[09/15]DEEP RIVER		8331	.0201	SECONDARY STABIL. POND	ISI	V		V		IF NO PROJECT NEEDED
80320	[1959]----------		8601	.1301							
RENVILLE											FLO
019	-				1,0501						
SHEYENNE	[07/01]SHEYENNE RIVER		4331	.3291	SECONDARY STABIL. POND	ISI	X		X		IF NO PROJECT NEEDED
80440	[1959]----------		4291	.2401							
EDDY											FLO
024	-				4601						
SPIRIT	[09/15]MOUNDAU CREEK		2001	.3121	SECONDARY STABIL. POND	ISI		2001	X		IF NO PROJECT NEEDED
81440	[1954]----------		2131	.0301							
ROLETTE											FLO
005	-				3501						
SOUTH WEST PARCO	[07/01]SHEYENNE RIVER		63001	.2031	SECONDARY STABIL. POND	ISI		63001	X		IF NO PROJECT NEEDED
81770	[1949]----------		59241	.9001							
CASS											FLO
017	[1961]				9,0701						
STANLEY	[09/03]1984 RUN		17851	.1951	SECONDARY STABIL. POND	ISI	V		V		IF NO PROJECT NEEDED
82400	[1955]----------		17951	.1501							
MOUNTRAIL											FLO
061	-				1,9301						
STANTON	[09/03]KNIFE RIVER		9251	.0951	NONE	ISI	V		V		ID NEW PLANT
82560	- ----------		4091	-							
MERCER											SWMP
029	-				-						
STARKWEATHER	[09/03]1984 RUN		2001	.0161	SECONDARY STABIL. POND	ISI		2001	X		IF NO PROJECT NEEDED
82720	[1957]----------		2261	.3251							
RAMSEY											FLO
078	-				2551						
STEELE	[09/01]1984 RUN		8001	.0551	SECONDARY APPLICA. TO LAND	ISI	X		X		14 REPLACEMENT
82880	[1996]----------		8671	.2701							
KIDDER											FSH CE I
077	-				7001						
STRASBURG	[09/01]1984 RUN TO SLOUGH		5501	.0331	SECONDARY APPLICA. TO LAND	ISI	X		X		14 REPLACEMENT
83360	[1966]----------		6121	.0901							
EMMONS											FSH CE I WD
015	-				8001						
STUTSMAN	[09/06]1984 RUN		5001	.2501	SECONDARY APPLICA. TO LAND	ISI	V		X		14 REPLACEMENT
83480	[1959]----------		4911	.2401							
STUTSMAN											FSH I
067	-				6001						

INVENTORY OF MUNICIPAL WASTE FACILITIES

STATE OF NORTH DAKOTA (38)

COMMUNITY NAME AND COUNTY	BASIN/ YR REV	DISCHARGE TO REMARKS	POP SERVED CENSUS	FLO MGD DESIGN	MGD DAILY DOES.	TYPE TREATMENT	ISI P.E.	P.E. (000) UNTREATE	DISCH	NEEDS TREATMENT
SURREY	09/15	DE LACS RIVER	300	.015		SECONDARY STABIL.	S	X	X	17 NO PROJECT NEEDED
83940	1967		309	.036		POND				ELO
WARD										
051	-				375					
TAYLOR	09/03	SPRING CREEK	180	.040		SECONDARY STABIL.	S	X	X	17 NO PROJECT NEEDED
84800	1958		215	.022		POND				ELO
STARK										
045	-				263					
THOMPSON	07/01	DRY RUN	350	.014		SECONDARY STABIL.	S	350		01? NO PROJECT NEEDED
85280	1967		211	.036		POND				ELO
GRAND FORKS										
018	-				460					
TIOGA	09/03	DRY RUN TO BEAVER CREEK	2085	.045		PRIMARY PE.MEPPERE	S	X	X	17 NO PROJECT NEEDED
85760	X		2087	.300		BOEING				ESH CP RD
WILLIAMS										
053	1965				3,300					
TOLNA	07/01	DRY RUN	255	.020		SECONDARY STABIL.	S	X	X	17 NO PROJECT NEEDED
86240	1959		291	.026		POND				ELO
NELSON										
047	-				300					
TOWER CITY	07/01	MAPLE RIVER	255	.015		SECONDARY STABIL.	S	X	X	17 NO PROJECT NEEDED
86600	1965		303	.030		POND				ELO
CASS										
009	-				350					
TOWNER	09/15	SOURIS RIVER	900	.075		NONE		1600	1600	10 NEW PLANT
86560	-		948	-						NONE
MC HENRY										
025	-				-					
TURTLE LAKE	09/03	DRY RUN	750	.050		SECONDARY STABIL.	S	850	X	17 NO PROJECT NEEDED
87200	1956		792	.070		POND				ELO
MC LEAN										
029	-				750					
TUTTLE	09/03	DRY RUN	225	.012		SECONDARY STABIL.	S	350	X	17 NO PROJECT NEEDED
87360	1959		255	.070		POND				ELO
KIDDER										
043	-				700					
UPPERVILLE	03/03	DRY RUN	820	.070		SECONDARY STABIL.	S	880	X	17 NO PROJECT NEEDED
87680	1967		819	.240		POND				ELO
MC LEAN										
029	1959				2,860					
UPHAM	09/15	CUT BANK CREEK	250	.013		SECONDARY STABIL.	S	X	X	17 NO PROJECT NEEDED
88000	1959		333	.050		POND				ELO
MC HENRY										
025	-				500					
VALLEY CITY	07/01	SHEYENNE RIVER	8000	.710		SECONDARY STABIL.	S	8570	X	17 NO PROJECT NEEDED
88150	1935		7809	1.180		POND				ELO
BARNES										
007	1961				12,000					
VELVA	09/15	SOURIS RIVER	1260	.090		NONE		X	X	10 NEW PLANT
88640	-		1330	-						NONE
MC HENRY										
035	-				-					
VENTURIA	09/04	DRY RUN	140	.009		SECONDARY STABIL.	S	X	X	17 NO PROJECT NEEDED
88800	1964		148	.018		POND				ELO
MCINTOSH										
036	-				180					
WAHPETON	07/01	RED RIVER	6300	.500		SECONDARY STABIL.	S	X	X	17 NO PROJECT NEEDED
89760	1930		5876	.700		POND				ELO
RICHLAND										
077	1959				9,230					
WALHALLA	07/01	PEMBINA RIVER	1200	.080		NONE	C	X	X	10 NEW PLANT
90240	-		1432	-						NONE
PEMBINA										
067	-				-					

INVENTORY OF MUNICIPAL WASTE FACILITIES

STATE OF NORTH DAKOTA (39)

COMMUNITY NAME AND COUNTY	BASIN / YR BGI / YR RVI	DISCHARGE TO / REMARKS	POP SERVED / CENSUS	FLO MGD / DAILY / DESIGN	TYPE TREATMENT / DES.	SI / E / P.E. (000) / UNTREATED	P.E. (000) / DISCH	NEEDS TREATMENT
WASHBURN 90720 MC LEAN 029	09/03 - -	MISSOURI RIVER	940 993	.080 -	NONE -	C	1050	1050	0 NEW PLANT NONE
WATFORD CITY 90880 MC KENZIE 027	09/03 1935 1960	CHERRY CREEK	1725 1865	.140 .250	SECONDARY STABIL. POND 2,600	S	X	X	17 NO PROJECT NEEDED LO
WESTHOPE 92000 BOTTINEAU 005	09/15 - -	SMALL CREEK TO SOURIS RIVER	805 874	.055 -	NONE -	S	X	X	0 NEW PLANT NONE
WILDROSE 92960 WILLIAMS 053	09/03 1954 -	DRY RUN	350 361	.022 .100	SECONDARY STABIL. POND 1,000	S	X	X	17 NO PROJECT NEEDED LO
WILLISTON 93120 WILLIAMS 053	09/03 1958 -	MISSOURI RIVER	11330 11966	1.200 .940	SECONDARY STABIL. POND 9,410	S	X	X	17 NO PROJECT NEEDED LO
WILLOW CITY 93240 BOTTINEAU 005	09/15 1959 -	WILLOW CREEK	490 496	.025 .065	SECONDARY STABIL. POND 700	S	X	X	17 NO PROJECT NEEDED LO
WILTON 93440 MC LEAN 029	09/03 1934 1966	BURNT CREEK	740 739	.030 .090	SECONDARY STABIL. POND 950	S	X	X	17 NO PROJECT NEEDED LO
WIMBLEDON 93600 BARNES 002	09/06 1927 -	BALDHILL CREEK	360 402	.025 .030	PRIMARY SEPTIC 400	S	X	X	14 REPLACEMENT CS
WING 93920 BURLEIGH 008	09/03 1959 -	DRY RUN	300 303	.018 .050	SECONDARY STABIL. POND 490	S	X	X	17 NO PROJECT NEEDED LO
WISHEK 94080 MC INTOSH 026	09/03 1952 -	DRY RUN	1285 1293	.090 .095	SECONDARY STABIL. POND 950	S	X	X	17 NO PROJECT NEEDED LO
WYNDMERE 94880 RICHLAND 039	07/01 1961 -	DRY RUN	500 644	.040 .090	SECONDARY STABIL. POND 900	S	X	X	17 NO PROJECT NEEDED LO
ZAP 95680 MERCER 029	09/03 1949 -	SPRING CREEK	310 339	.018 .040	PRIMARY 1 TRICKLE 450	S	X	X	14 REPLACEMENT CI NO
ZEELAND 95840 MC INTOSH 026	09/04 1951 -	DRY RUN	400 427	.025 .050	SECONDARY STABIL. POND 450	S	X	X	17 NO PROJECT NEEDED CI LO

NORTH DAKOTA

Community or Facility providing sewer services	Communities and/or Facilities served
None	

SOUTH DAKOTA

Preceding page blank

INVENTORY OF MUNICIPAL WASTE FACILITIES

STATE OF SOUTH DAKOTA (46)

COMMUNITY NAME AND COUNTY	BASIN YR RG YR RV	DISCHARGE TO REMARKS	POP SERVED CENSUS	FLO MGD DAILY DESIGN	TYPE TREATMENT DES. P.E.	S E W/UNTREAT	P.E. (000) DISCH	NEEDS TREATMENT
ABERDEEN	09/06	MOCASSIN CREEK	23300	2.000	SECONDARY STAN.RATE	S	24500	12251 NO PROJECT NEEDED
00360 BROWN 006	1914 1967		23073	3.585	TRICK.FIL 42,800			ISM SEICM CM|ETR LD DEGHPNT BD LS
AKASKA	09/04	SWAN CREEK	85	.306	SECONDARY STABIL.	S	90	1017 NO PROJECT NEEDED
00900 WALWORTH 044	X 1960		90	.310	POND 85			LD
ALCESTER	09/07	BRULE CREEK	470	.035	SECONDARY STAN.RATE	S	470	9514 REPLACEMENT
01260 UNION 063	1939 X		479	.368	TRICK.FIL POO			CI ETR CP BD
ALEXANDRIA	09/06	PIERRE CREEK	500	.245	SECONDARY STABIL. POND	S	614	6017 NO PROJECT NEEDED
01440 HANSON 030	X 1967		514	X	825			LD
ANDOVER	09/06	MUD CREEK	223	.214	NONE	C	220	2201 NEW PLANT
02340 DAY 018	- -		234	-	-			NONE
ARLINGTON	09/07	SMALL CREEK TO DRY DRAW	990	.390	SECONDARY STAN.RATE	S	1000	2201 ENLARGEMENT
02980 KINGSBURY 038	1930 1964		998	.120	TRICK.FIL 1,500			CI ETN CP LS
ARMOUR	09/04	CHOTEAU CREEK	880	.065	SECONDARY STABIL.	S	850	9017 NO PROJECT NEEDED
03060 DOUGLAS 021	X 1963		875	.080	POND 1,500			LD
ARTAS	09/04	SPRING CREEK	70	.206	SECONDARY STABIL.	S	85	1017 NO PROJECT NEEDED
03240 CAMPBELL 010	1940 -		87	.010	POND 114			LD
ARTESIAN	09/06	SMALL CREEK - DRY DRAW	320	.324	SECONDARY STABIL.	C	320	3217 NO PROJECT NEEDED
03420 SANBORN 055	1967 -		330	X	POND X			LD
ASHTON	09/06	JAMES RIVER	150	.310	NONE	C	150	15010 NEW PLANT
03600 SPINK 057	- -		182	-	-			NONE
AVON	09/04	CHOTEAU CREEK	500	.025	SECONDARY STABIL.	C	600	6017 NO PROJECT NEEDED
04500 BON HOMME 004	1964 -		537	X	POND X			LD
BALTIC	09/07	BIG SIOUX RIVER	280	.020	SECONDARY STABIL.	S	270	3017 NO PROJECT NEEDED
04860 MINNEHAHA 060	1960 -		274	.040	POND 375			LD
BELLE FOURCHE	09/06	BELLE FOURCHE RIVER	4000	.300	SECONDARY STABIL.	S	4000	4101 NO PROJECT NEEDED
05940 BUTTE 009	1900 -		4087	.520	POND 5,230			LD
BERESFORD	09/07	ASH CREEK	1750	.150	SECONDARY STABIL.	S	1750	1501 NO PROJECT NEEDED
06480 UNION 063	1955 -		1794	.600	POND 2,000			LD
BIG STONE CITY	07/04	BIG STONE LAKE	700	.075	SECONDARY STABIL.	S	700	7017 NO PROJECT NEEDED
06660 GRANT 025	1963 1965		718	.345	POND 850			LD
BISON	09/04	THUNDER BUTTE CREEK	450	.330	SECONDARY STABIL.	S	450	4517 NO PROJECT NEEDED
07020 PERKINS 053	1954 -		457	X	POND 900			LD

INVENTORY OF MUNICIPAL WASTE FACILITIES

STATE OF SOUTH DAKOTA 1461

COMMUNITY NAME AND COUNTY	BASIN (YR REV) / DISCHARGE TO / REMARKS	POP. SERVED (YR REV)	FLO MGD DESIGN	TYPE TREATMENT	ST DES.	P.E. (1000) DES.	P.E. (1000) UNTREAT	NEEDS DISCH	NEEDS TREATMENT
HOMESTEAD	09/04 / NORTH SCALP CREEK	450	.330	SECONDARY STABIL. POND	S	450			6517 NO PROJECT NEEDED
07820	1955	452	.123						ILO
GREGORY 036				600					
ADRIAN	09/04 / SWAN CREEK	470	.263	SECONDARY STABIL. POND	S	470			5017 NO PROJECT NEEDED
03660	X	473	.173						ILO
EDMUNDS 032	1957			860					
BRANDON (SPR	09/07 / BIG SIOUX RIVER	800	X	SECONDARY STABIL. POND	S	800	X		17 NO PROJECT NEEDED
02000	1968	693	.330						ILO
MINNEHAHA 049				2,000					
BRIDGEWATER	09/04 / MOLE CREEK	430	.250	NONE	FC	600		6001	0 NEW PLANT
02560	-	434	-						INONE
MC COOK 043	-			-					
BRISTOL	09/04 / LAKE LOCKED LAKE BED	560	.280	SECONDARY STAB. RATE	S	1000		5017	NO PROJECT NEEDED
09720	X	563	.108	TRICK. FIL					ICE ETR CR RD
DAY 018	-			1,200					
BRITTON	09/06 / LAKE LOCKED LAKE BED	1425	.150	SECONDARY STABIL. POND	S	2000		017	NO PROJECT NEEDED
09900	1910	1562	.333						ILO
MARSHALL 045	1953			2,300					
BROOKINGS	09/07 / SIX MILE CREEK	13500	1.200	SECONDARY HIGH RATE	S	10500		35017	NO PROJECT NEEDED
10260	1924	13568	.333	TRICK. FIL					ISCH SW CW ETH CW DEWA
BROOKINGS 005	1948			11,650					ICWD VV LO
BRYANT	09/07 / LANDLOCKED SLOUGH	530	.263	SECONDARY STABIL. POND	S	523		5017	NO PROJECT NEEDED
10620	X	533	X						ILO
HAMLIN 038	1962			540					
BUFFALO	09/04 / SOUTH FORK OF GRAND RIVER	400	.250	SECONDARY STABIL. POND	S	400		6517	NO PROJECT NEEDED
10800	1952	552	.130						ILO
HARDING 031	1961			430					
BURKE	09/04 / BRANCH OF SOUTH FORK OF WHETSTONE CREEK	800	.263	SECONDARY STABIL. POND	S	975		8017	NO PROJECT NEEDED
11880	1962	811	.250						ICE NO LO
GREGORY 036	1955			1,000					
CANISTOTA	09/17 / SMALL CREEK TO WEST FORK OF VERMILLION RIVER	500	.263	PRIMARY TRICKL	FC	800		6001	6 REPLACEMENT
12780	1930	427	.250						ICE NO
MC COOK 043				650					
CANOVA	09/04 / CREEK TO MOLE CREEK	260	.220	SECONDARY STABIL. POND	S	263		2617	NO PROJECT NEEDED
13140	1962	267	.050						ILO
MINER 048	-			230					
CANTON	09/07 / BIG SIOUX RIVER	2500	.150	SECONDARY STABIL. POND	S	2533		2501	NO PROJECT NEEDED
13320	1956	251	.225						ILO
LINCOLN 041	-			3,000					
CARTHAGE	09/04 / REDSTONE CREEK	360	.330	PRIMARY TRICKL	FC	360		2501	4 REPLACEMENT
14220	1935	368	.272						ICE NO
MINER 048	-			250					
CASTLEWOOD	09/07 / BIG SIOUX RIVER	480	.120	SECONDARY STABIL. POND	S	1050		1051	NO PROJECT NEEDED
14580	1956	533	.111						ILO
HAMLIN 038	-			1,600					
CAVOUR	09/04 / PEARL CREEK	140	.014	SECONDARY STABIL. POND	S	140		1417	NO PROJECT NEEDED
14760	1964	149	.333						ILO
BEADLE 002	1965			220					

INVENTORY OF MUNICIPAL WASTE FACILITIES

STATE OF SOUTH DAKOTA (44)

COMMUNITY NAME AND COUNTY	1RASENI [YR REV]	DISCHARGE TO REMARKS	1 [YR REV] [SERVED [CENSUS	SELF MADE TYPE [ESTIMATE] DAILY TREATMENT[EST.] [EST. POP. EQUIV. INDUSTRIAL DISCH.]	ISI	P.E. EQUIV. [	YEARS TREATMENT
CENTERVILLE	[19[7]2	VERMILLION RIVER	[870]	.060[SECONDARY	ISI	870]	2030S IMPROVED OPERATION
15120	[1993]		[887]	.075[TRICK.FIL.	[	[	
TURNER	[-]		[	[1,200]	[	[	
043			[		[	[	
CHAMBERLAIN	[19[7]4	MISSOURI RIVER	[2660]	.300[POSTMARK	ISI	2900]	1980[2 OTHER METHODS ADDED
15440	[1953]		[3500]	.773[MECHANIC.	[	[	
BRULE	[-]		[	[3,750]	[	[	
007			[		[	[	
CHANCELLOR	[19[7]2	VERMILLION RIVER	[295]	.061[SECONDARY	ISI	295]	2012 NO PROJECT NEEDED
16020	[1950]		[314]	.033[POND	[	[	
TURNER	[ ]		[	[295]	[	[	
043	[1958]		[		[	[	
CHESTER (S D)	[19[7]3	SKUNK CREEK	[1934]	[SECONDARY	ISI	1950]	2012 NO PROJECT NEEDED
16600	[1967]		[2330]	.033[POND	[	[	
LAKE	[-]		[	[1950]	[	[	
039			[		[	[	
CLEARMONT	[19[7]4	TRIBUTARY TO JAMES RIVER	[2401]	.023[SECONDARY	ISI	2401]	2012 NO PROJECT NEEDED
17100	[1960]		[2471]	.043[POND	[	[	
BROWN	[-]		[	[2401]	[	[	
006			[		[	[	
CLARK	[19[7]5	BEAVER CREEK	[3640]	.380[SECONDARY	ISI	3640]	2012 NO PROJECT NEEDED
17280	[X]		[3694]	.130[TRICK.FIL.	[	[	
CLARK	[1958]		[	[3,600]	[	[	
013			[		[	[	
CLEAR LAKE	[19[7]1	DEWOOD CREEK	[1130]	.080[SECONDARY	ISI	1130]	1980[2 NO PROJECT NEEDED
17640	[1955]		[1137]	.056[POND	[	[	
DEUEL	[-]		[	[1,200]	[	[	
019			[		[	[	
COLMAN	[19[7]1	ARCHELM CREEK	[590]	.040[POSTMARK	ISI	600]	4001% REPLACEMENT
18000	[1959]		[598]	.024[TRICK.	[	[	
MOODY	[-]		[	[600]	[	[	
090			[		[	[	
COLOME	[19[7]4	PONCA CREEK	[390]	.030[SECONDARY	ISI	390]	4012 NO PROJECT NEEDED
18180	[1961]		[398]	.067[POND	[	[	
TRIPP	[-]		[	[470]	[	[	
061			[		[	[	
COLTON	[19[7]1	SKUNK CREEK	[490]	.060[SECONDARY	ISI	500]	602 NO PROJECT NEEDED
18360	[X]		[539]	.070[POND	[	[	
MINNEHAHA	[1958]		[	[630]	[	[	
049			[		[	[	
CONDE	[19[7]1	SNAKE CREEK	[490]	.033[SECONDARY	ISI	490]	4012 NO PROJECT NEEDED
18900	[1953]		[598]	.045[POND	[	[	
SPINK	[-]		[	[600]	[	[	
067			[		[	[	
CORSICA	[19[7]6	ANDES CREEK	[670]	.060[SECONDARY	ISI	670]	4012 NO PROJECTS NEEDED
19440	[1962]		[698]	.043[POND	[	[	
DOUGLAS	[-]		[	[800]	[	[	
021			[		[	[	
CORSON	[19[7]5	TRIBUTARY TO BIG SPIRIT	[501]	.036[NONE	ISI	501]	5012 NEW PLANT
19480	[-]		[501]	-	[	[	1979[
MINNEHAHA	[-]		[	-	[	[	
049			[		[	[	
CRESBARD	[19[7]6	EAST BRANCH OF SNAKE CREEK TO JAMES RIVER	[3350]	.036[SECONDARY	ISI	3350]	2012 NO PROJECT NEEDED
20340	[1959]		[3350]	.033[POND	[	[	
FAULK	[-]		[	[3350]	[	[	
024			[		[	[	
CUSTER	[19[7]4	FRENCH CREEK	[18000]	.200[SECONDARY	ISI	18000]	4301[2 OTHER METHODS ADDED
20880	[1931]		[23250]	.260[TRICK.FIL.	[	[	
CUSTER	[1969]		[	[24,000]	[	[	1991[5
033			[		[	[	
DEADWOOD	[19[7]4	WHITEWOOD CREEK TO SPEARFISH CREEK	[41351]	.383[NONE	ISI	41351]	4301[5 NEW PLANT
22140	[-]		[39645]	-	[	[	1979[
LAWRENCE	[-]		[	-	[	[	
040			[		[	[	

Reproduced from best available copy.

INVENTORY OF MUNICIPAL WASTE FACILITIES

COMMUNITY NAME AND COUNTY	INDEX NO. YR ACT YR OUT	DISCHARGE TO REMARKS	POP. (1000'S)	FLO AGST DAILY DESIGN	TYPE TREATMENT	EFF P.E.	P.E. ENTRY DISCH	NEEDS TREATMENT
BELL RAPIDS 23421 MIDDLEHAM 049	1302716 1 1998 1 - 1	BIG BLUE RIVER 1 1998 1 1	19401 19441 1 1	.1701 .1701 1 2.1701	SECONDARY EXTD AER 1 1	19401 1 1 1	95001 1 1 1	EMERGENCY OPERATION 1 1 1
DELMONT 23401 DOUGLAS 071	1302716 1 X 1 - 1	CANTEEN CREEK 1 1998 1 1	1441 1441 1 1	.0951 .0951 1 .0951	SECONDARY STABIL. POND 1 1	1441 1 1 1	1441 1 1 1	NEED NO PROJECT NEEDED 1 1 1
DE SMET 23423 KINGSBURY 081	1302716 1 TRANSFERRED 1 1998 1 1 -	SILVER LAKE 1 1998 1 1	13331 13761 1 1	.9331 .3701 1 1.0001	PRIMARY INCREM 1 1 1	151 1 1 1	13331 1 1 1	130011 1 1 1	REPLACEMENT 1 1 1
DEMOTA 23543 HUTCHINSON 111	1302716 1 1998 1 1 -	JAMES RIVER 1 1998 1 1	1441 1471 1 1	.0561 .0701 1 7401	SECONDARY STABIL. POND 1 1	161 1 1 1	1631 1 1 1	1711 1 1 1	NO PROJECT NEEDED 1 1 1
DILWORTH 24170 ORTON 047	1302716 1 - 1 1 -	TURKEY CREEK 1 1998 1 1	4801 4811 1 1	.7331 - 1 1 -	EXTD 1 1 1	151 1 1 1	4851 1 1 1	48011 1 1 1	NEW PLANT 1 1 1	NONE
DRAPER 24447 EMES 037	1302716 1 1998 1 1	BEAVER TR MEDICINE CREEK 1 1998 1 1	3331 3331 1 1	.3231 .3201 1 3001	SECONDARY STABIL. POND 1 1	3351 1 1 1	3551 1 1 1	2011 1 1 1	NO PROJECT NEEDED 1 1 1
DUBOIS 24940 ZEMBACH 047	1302716 1 1998 1 1	ELK CREEK 1 1998 1 1	5401 5481 1 1	.7431 .5731 1 6701	SECONDARY EXTD AER 1 1	5451 1 1 1	5501 1 1 1	5501 1 1 1	NO PROJECT NEEDED 1 1 1	STR AER TR LG
EAGLE BUTTE 24530 TIMMY 035	1302716 1 TRANSFERRED 1 1998 1 1	CEDAR CREEK TP 1 1998 1 1	13501 6951 1 1	.1271 .4201 1 1.5001	SECONDARY STABIL. POND 1 1	13581 1 1 1	13581 1 1 1	13581 1 1 1	NO PROJECT NEEDED 1 1 1
EDEN 24230 MARSHALL 045	1302716 1 1998 1 1 -	LAKE SCHULTZ 1 1998 1 1	1781 1781 1 1	.3571 .3571 1 3401	SECONDARY INCREM 1 1	151 1 1 1	1781 1 1 1	9011 1 1 1	REPLACEMENT 1 1 1	STR AER TR
EDGEMONT 25501 FALL RIVER 033	1302716 1 X 1 1 1998	BEAVER CREEK 1 1998 1 1	17401 17701 1 1	.3771 .4001 1 2.4001	SECONDARY STABIL. POND 1 1	17631 1 1 1	17631 1 1 1	17631 1 1 1	NO PROJECT NEEDED 1 1 1
FAIRBURY 23743 UNION 049	1302716 1 1998 1 1 -	TURKEY CREEK 1 1998 1 1	13401 13441 1 1	.1701 .1701 1 1.4001	SECONDARY STABIL. POND 1 1	13631 1 1 1	13631 1 1 1	13631 1 1 1	NO PROJECT NEEDED 1 1 1
FENTON 24535 MARSHALL 035	1302716 1 1998 1 1 -	SPRING CREEK 1 1998 1 1	4701 5731 1 1	.7431 .7431 1 5001	SECONDARY INCREM 1 1	151 1 1 1	4701 1 1 1	40011 1 1 1	REPLACEMENT 1 1 1	STR AER
FREDA 24447 HARLOW 035	1302716 1 X 1 1 1998	WOLF CREEK 1 1998 1 1	5301 5331 1 1	.3631 .2631 1 4201	SECONDARY STABIL. POND 1 1	1 1 1 1	5351 1 1 1	5351 1 1 1	NO PROJECT NEEDED 1 1 1
ESTELLINE 23561 HAMLIN 034	1302716 1 1998 1 1 1998	SIOUX RIVER 1 1998 1 1	7201 7231 1 1	.0631 .0641 1 4201	SECONDARY STABIL. POND 1 1	1 1 1 1	7251 1 1 1	7251 1 1 1	NO PROJECT NEEDED 1 1 1
FORTHO 23533 MC PHERSON 044	1302716 1 TRANSFERRED 1 1998 1 1 -	WATER LAKE 1 1998 1 1	15531 15581 1 1	.1331 .1331 1 1331	SECONDARY STABIL. POND 1 1	1 1 1 1	15551 1 1 1	15551 1 1 1	NO PROJECT NEEDED 1 1 1
FAITH 23437 MEADE 045	1302716 1 TRANSFERRED 1 1998 1 1	SMALL CREEK TP 1 1998 1 1	1401 5731 1 1	.2671 .5601 1 6601	SECONDARY STABIL. POND 1 1	1 1 1 1	5401 1 1 1	6011 1 1 1	NO PROJECT NEEDED 1 1 1

INVENTORY OF MUNICIPAL WASTE FACILITIES

STATE OF SOUTH DAKOTA — 1985 — PAGE 5

COMMUNITY NAME / MAP NO. / COUNTY	DISCHARGE TO / REMARKS	DESIGN FLOW: MGD / CFS / POPULATION SERVED	TYPE OF TREATMENT	EFFLUENT: B.O.D. / SUSP. SOLIDS	NEEDS: TREATMENT DESCRIPTION
FAULKTON	UNNAMED TRIB. TO SNAKE CREEK	.065 / 0.10 / 1500	STABIL. POND	30/90	10017 NO PROJECT NEEDED
29160		.0650 / 0.10 / 1500	STABIL. POND	30/90	5LM
FAULK					
054			NONE		
FLANDREAU	UNNAMED TRIB. SPIRIT RIVER	.180 / 0.28 / 1800	STABIL. POND	30/90	85512 OTHER METHODS ADDED
29480		.7200 / 1.11 / 4800	STABIL. POND	30/90	5LM OR 85512 OR 7R OR
MOODY					
060			X-MITT		
FORT PIERRE	UNNAMED RIVER	.150 / 0.23 / 1500	STABIL. POND	30/90	25017 NO PROJECT NEEDED
30635		.2500 / 0.39 / 2500	STABIL. POND	30/90	5LM
STANLEY					
068			2.5MGD		
FRANKLIN	UNNAMED CREEK TO JAMES RIVER	.035 / 0.05 / 350	STP	30/30	35013 NEW PLANT
30960		.0470 / 0.07 / 470	STP	30/30	5LM
SPINK					
067			-		
FREEMAN	UNNAMED TRIBUTARY TO SALEM RIVER	.140 / 0.22 / 1400	STABIL. POND	30/90	4717 NO PROJECT NEEDED
30740		.1400 / 0.22 / 1400	POND	30/90	5LM
MARION					
056			4MGD		
FREEMAN	UNNAMED TRIBUTARY TO JAMES RIVER	.1250 / 0.19 / 1250	STABIL. POND	30/90	25017 NO PROJECT NEEDED
30330		.1250 / 0.19 / 1250	POND	30/90	5LM
HUTCHINSON					
055			5.0MGD		
GARRETSON	UNNAMED SPLIT ROCK CREEK TO SPLIT ROCK RIVER	.0650 / 0.10 / 650	STABIL. POND	30/90	8517 NO PROJECT NEEDED
32220		.1500 / 0.23 / 1500	POND	30/90	5LM
MINNEHAHA					
049			4MGD		
GARY	UNNAMED SIGNING WATER CREEK	.360 / 0.56 / 3600	PRIMARY MECH.	30/30	32014 REPLACEMENT
32400		.5300 / 0.82 / 4711	MECH.	30/30	5LM OR
DEUEL					
034			6MGD		
GAYVILLE	UNNAMED CREEK	.0250 / 0.04 / 250	STABIL. POND	30/90	2517 NO PROJECT NEEDED
32540		.0250 / 0.04 / 250	POND	30/90	5LM
YANKTON					
066			2.5MGD		
GEDDES	UNNAMED CREEK	.1200 / 0.19 / 1200	STABIL. POND	30/90	517 NO PROJECT NEEDED
32760		.1200 / 0.19 / 1200	POND	30/90	5LM
CHARLES MIX					
013			1.2MGD		
GETTYSBURG	UNNAMED TRIBUTARY TO SNAKE CREEK	.1500 / 0.23 / 1500	STABIL. POND	30/90	10017 NO PROJECT NEEDED
32960		.1500 / 0.23 / 1500	POND	30/90	5LM
POTTER					
059			1.5MGD		
GLENHAM	UNNAMED BLUE MUSTARD CREEK	.1200 / 0.19 / 1200	STABIL. POND	30/90	1517 NO PROJECT NEEDED
33440		.1200 / 0.19 / 1200	POND	30/90	5LM
WALWORTH					
066			1.2MGD		
GREGORY	UNNAMED CREEK TO BRULE CREEK	.1650 / 0.25 / 1650	STABIL. POND	30/90	15017 NO PROJECT NEEDED
33600		.1650 / 0.25 / 1650	POND	30/90	5LM
GREGORY					
026			1.7MGD		
GROTON	UNNAMED CREEK	.1560 / 0.24 / 1560	STABIL. POND	30/90	15017 NO PROJECT NEEDED
33740		.1700 / 0.26 / 1700	POND	30/90	5LM
BROWN					
006			1.6MGD		
HARTFORD	UNNAMED CREEK	.580 / 0.90 / 5800	STABIL. POND	30/90	12017 NO PROJECT NEEDED
33947		.5800 / 0.90 / 5800	POND	30/90	5LM OR 7R OR
MINNEHAHA					
049			6MGD		
HAYTI	UNNAMED CREEK TO SKUNK CREEK	.4500 / 0.70 / 4500	STABIL. POND	30/90	4517 NO PROJECT NEEDED
34060		.3600 / 0.56 / 3600	POND	30/90	5LM
HAMLIN					
028			4.5MGD		

INVENTORY OF MUNICIPAL WASTE FACILITIES

PAGE [illegible] STATE OF SOUTH DAKOTA 1962

COMMUNITY NAME AND COUNTY	BASIN / YR BLT / YR RVD	DISCHARGE TO / REMARKS	POP SERVED CENSUS / DESIGN	FLW MGD DAILY / DESIGN	TYPE TREATMENT / DES. P.E.	S/U	P.E. UNTREAT	P.E. DISCH	NEEDS / TREATMENT
HECLA 27440 BROWN 006	09/06 1961 -	JAMES RIVER	443 / 446	.040 / .080	SECONDARY STABIL. POND 760	S		733	7 NO PROJECT NEEDED ILT
HERMOSA 28160 CUSTER 016	09/06 1966 -	BATTLE CREEK	125 / 128	[illegible] / .028	SECONDARY STABIL. POND 200	S		125	1 NO PROJECT NEEDED ILT
HERREID 28360 CAMPBELL 010	09/06 1949 -	SPRING CREEK	763 / 767	.050 / .077	PRIMARY IMHOFF 800	S		763	50 REPLACEMENT IT RO
HIGHMORE 29060 HYDE 036	09/06 - -	WOLF CREEK	1370 / 1378	.070 / -	NONE -	N	1070		1070 NEW PLANT NONE
HILL CITY 29420 PENNINGTON 051	09/06 1954 -	SPRING CREEK	410 / 419	.025 / .050	SECONDARY STAN. RATE TRICK. FILT 700	S		410	105 OTHER METHODS ADDED ISH CIM RTR CH RO
HOSMER 41060 EDMUNDS 022	09/06 X -	LANDLOCKED SLOUGH	430 / 433	.030 / .040	PRIMARY IMHOFF 400	S		433	200 OTHER METHODS ADDED IT RO
HOT SPRINGS 41220 FALL RIVER 023	09/06 1936 1955	FALL RIVER	4943 / 4943	.500 / 1.300	SECONDARY HIGH RATE TRICK. FILT 8,000	S		5274	1318 OTHER METHODS ADDED ISH SC CM RTH CH DEWAT RO
HOVEN 41580 POTTER 054	09/06 1953 -	SWAN CREEK	563 / 568	.040 / .060	SECONDARY STAN. RATE TRICK. FILT 800	S		568	200 OTHER METHODS ADDED IT RTR CH RO
HOWARD 41740 MINER 049	09/02 1936 1958	WEST FORK VERMILLION RIVER	1233 / 1208	.070 / .150	SECONDARY STABIL. POND 1,500	S		1233	120 NO PROJECT NEEDED ILO
HUDSON 42120 LINCOLN 042	09/07 - -	BIG SIOUX RIVER	455 / 455	.040 / -	NONE -	N	457		450 NEW PLANT NONE
HUMBOLDT 42680 MINNEHAHA 049	09/07 1959 -	SKUNK CREEK	443 / 443	.050 / X	SECONDARY STABIL. POND 1,500	S		443	44 NO PROJECT NEEDED ILO
HURLEY 42840 TURNER 062	09/02 1953 -	SMALL CREEK TO VERMILLION RIVER	450 / 453	.030 / .034	PRIMARY IMHOFF 400	S		450	90 REPLACEMENT IT RO
HURON 42960 BEADLE 003	09/06 1951 1963	JAMES RIVER	14300 / 14180	2.500 / 3.500	SECONDARY STABIL. POND 116,000	S		14000	* NO PROJECT NEEDED ILO
IPSWICH 43320 EDMUNDS 022	09/06 1934 1959	BRANCH TO PREACHER RUN CREEK	1130 / 1131	.070 / .100	SECONDARY STAN. RATE TRICK. FILT 1,500	S		1130	360 IMPROVED OPERATION IT RTR CH RO
IRENE 44100 TURNER 062	09/02 1953 -	DRAINAGE DITCH 1 TO TURKEY CREEK	530 / 530	.025 / .050	SECONDARY STAN. RATE TRICK. FILT 700	S		543	81 IMPROVED OPERATION IT RTR CH RO
IROQUOIS 44380 KINGSBURY 039	09/06 1931 -	SOUTH FORK OF REDBY CREEK	340 / 345	.027 / X	PRIMARY IMHOFF X	S		340	100 REPLACEMENT IT RO

INVENTORY OF MUNICIPAL WASTE FACILITIES

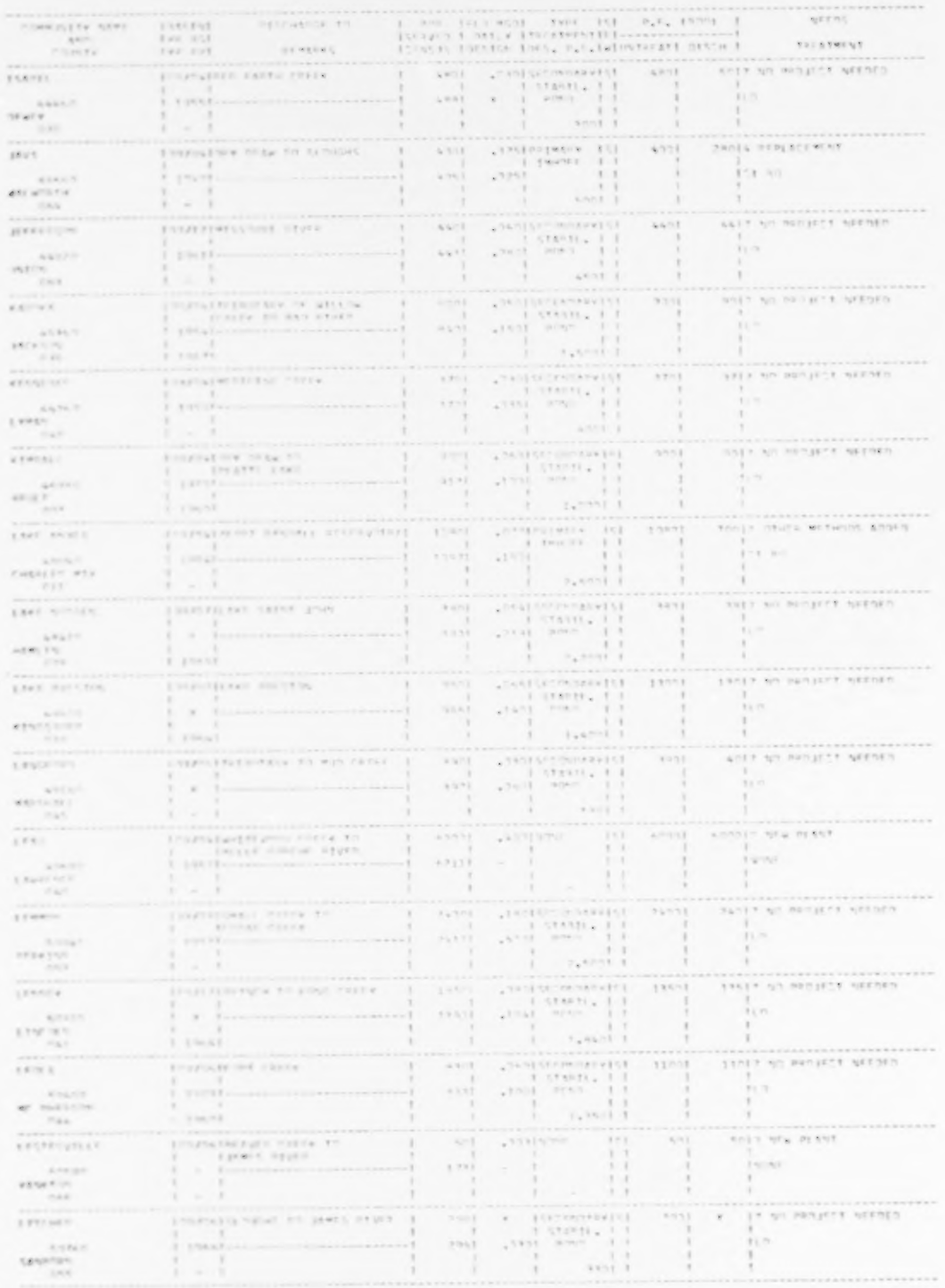

INVENTORY OF MUNICIPAL WASTE FACILITIES

COMMUNITY NAME AND COUNTY	ASSIGN. NO. AND DISCHARGE TO	D.T.M.	FIELD MEAS.	TYPE OF TREATMENT	P.E. SERVED	NEEDS
LONG LAKE	1980461SITMUN	1000	.007	SECONDARY	1950	1987 NO PROJECT NEEDED
				STABIL.		
51480	1967	1500	.150	POND	0	ELM
MC PHERSON						
ONE				1971		
LOWER BRULE	1980461BRY DRAW TO	5251	X	SECONDARY	8251	X 17 NO PROJECT NEEDED
	MISSOURI RIVER			STABIL.		
52020	1964	4751	.225	POND	0	ELM
LYMAN						
067				9971		
MCCOOK LAKE	1980461MCCOOK LAKE	13501	X	SECONDARY	13731	X 17 NO PROJECT NEEDED
SANITARY DISTRICT				STABIL.		
55195	1967	0	.135	POND	0	EL & LT
UNION						
043				1,0731		
MCINTOSH	1980461STINK CREEK	5601	.240	SECONDARY	5601	4017 NO PROJECT NEEDED
				STABIL.		
53240	1964	1681	.070	POND	0	ELM
CORSON						
045	1967			1901		
MCLAUGHLIN	1980461SNAKE CREEK	9401	.360	SECONDARY	9401	10017 NO PROJECT NEEDED
				STABIL.		
53440	1979	9401	.150	POND	0	ELM
CORSON						
045	1967			9701		
MADISON	1980461SILVER CREEK TO	54501	.780	SECONDARY	78001	174017 NO PROJECT NEEDED
	LAKE MADISON			SWISH RATE		
53647	X	54501	1,650	FREE,FIL	0	ISCH DR CH DISH CH ECO
LAKE						ISTOR H RT LS LT
039	1965			35,8001		
MARTIN	1980461SMALL CREEK TO	4001	.260	PRIMARY	4001	50014 REPLACEMENT
	VERMILLION RIVER			INVERT		
54725	X	6401	.750		0	ICI RT
TURNER						
063				4001		
MARTIN	1980461RIVER IN THE LODGE CREEK	11401	.380	SECONDARY	11401	45015 IMPROVED OPERATION
	TO WHITE RIVER			FACILITATED		
54300	X	11961	.399	SLUDGE	0	ISC AS CP NCOMAR RT
BENNETT						
003				1,5001		
MELLETTE	1980461TRIBUTARY OF JAMES RIVER	2751	.795	WWT	201	27017 NEW PLANT
55580		2751			0	IWPAP
SPINK						
067						
MENNO	1980461TURKEY CREEK	8401	.360	SECONDARY	1271	40017 NO PROJECT NEEDED
				STRN.RATE		
56160	1971	8371	X	TRICK.FIL	0	ITI ETN RT
HUTCHINSON						
033				X		
MINNEHA	1980461MUD RIVER	4001	.039	PRIMARY	4001	25014 REPLACEMENT
				INVERT		
56345	1969	4751	.295		0	ISH FI RT
MINNEHA						
037				7951		
MILBANK	1970461SOUTH BRANCH WHETSTONE	54751	.370	SECONDARY	40551	40017 NO PROJECT NEEDED
	TRIBU TO MINNESOTA RIVER			SWISH RATE		
56439	X	55551	.335	TRICK.FIL	0	ISCH DR CH DISH CH ECO
GRANT						ISTOMM RT LS LT
025	1964			11,0001		
MILLER	1980461ITS CREEK TO	30651	.195	SECONDARY	26951	26017 NO PROJECT NEEDED
	STRUTLE CREEK			STABIL.		
57560	1979	25981	.225	POND	0	ELM
HAND						
035	1965			3,0001		
MISSION	1979461ASTILLION CREEK	4301	.240	SECONDARY	4251	4017 NO PROJECT NEEDED
				STABIL.		
57760	1967	5111	.195	POND	0	ELM
TODD						
09	1965			4001		
MITCHELL	1980461JAMES RIVER	125001	1.470	SECONDARY	550001	525017 NO PROJECT NEEDED
				SWISH RATE		
58330	1964	135551	1.455	TRICK.FIL	0	ISWP DRAW DS CH DISH CH
DAVISON						IRTP CP NCOMAR RT LS LT
037	1965			68,2001		
MOBRIDGE	1980461MISSOURI RIVER	43551	.355	PRIMARY	43551	50017 POWER WITHIN SPEED
				INFLUENCE		
58655	1965	43811	.470	CLARIFI	0	ISCH DR CH ECO STORM RT
MCPHERSON						
066				4,0001		

INVENTORY OF MUNICIPAL WASTE FACILITIES

COMMUNITY NAME AND COUNTY	FACILITY AND OWNERSHIP TYPE	POP. SERVED	FLOW MGD	TYPE	ID	P.E. RATING	NEEDS TREATMENT
MORRISTOWN CORSON DIS	1992 NO PROJECT NEEDED	1992	.016			1992	1992 NO PROJECT NEEDED
	59620	1992	.0600				
	DIS						
MOUNT VISTA CAMPBELL DIS	1992 NO PROJECT NEEDED	1992	.0384			1438	1438 NO PROJECT NEEDED
	59626	1992	.0138				
	DIS						
MOUNT VERNON DAVISON DIS	1992 NEW PLANT	1992	.1296			1296	12965 NEW PLANT
	59362	1992	-				12965
	DIS						
MURDO JONES DIS	1992 NO PROJECT NEEDED	1992	.0638			1992	1992 NO PROJECT NEEDED
	65555	1992	.1778				
	DIS						
NEW EFFINGTON ROBERTS	2792 NO PROJECT NEEDED	2792	.0855			2792	2792 NO PROJECT NEEDED
	61323	2792	.2430				
	056						
NEWELL BUTTE DIS	1992 NO PROJECT NEEDED	1992	.0638			1992	1992 NO PROJECT NEEDED
	61340	1992	.1778				
	DIS						
NEW UNDERWOOD PENNINGTON DIS	4692 NO PROJECT NEEDED	4692	.1533			4692	4692 NO PROJECT NEEDED
	61360	4692	.3830				
	DIS						
NISLAND BUTTE DIS	1992 NO PROJECT NEEDED	1992	.0638			1992	19914 REPLACEMENT
	61373	1992	.2555				772 MO
	DIS						
NORTH HOPKINS DIS	2992 NO PROJECT NEEDED	2992	.0957			2992	2992 NO PROJECT NEEDED
	57035	2992	.2662				
	DIS						
ONIDA SULLY DIS	1992 NO PROJECT NEEDED	1992	.0638			1992	1992 NO PROJECT NEEDED
	57564	1992	.1595				
	DIS						
PARKER TURNER DIS	1992 NO PROJECT NEEDED	1992	.0957			1992	1992 NO PROJECT NEEDED
	57060	1992	.2662				
	DIS						
PEEVER ROBERTS DIS	13992 REPLACEMENT	13992	.5597			13992	44514 REPLACEMENT
	57266	13992	.1702				772 MO TO NO
	DIS						
PIERRE HUGHES DIS	14092 NO PROJECT NEEDED	14092	.5735			14092	20017 NO PROJECT NEEDED
	57501	14092	.1594				
	DIS						
PLANKINTON AURORA DIS	13192 NO PROJECT NEEDED	13192	.5065			13192	13192 NO PROJECT NEEDED
	57368	13192	.1406				
	DIS						
PRESHO LYMAN DIS	3592 NO PROJECT NEEDED	3592	.1436			3592	3592 NO PROJECT NEEDED
	57565	3592	.3986				
	DIS						
REDFIELD SPINK DIS	7492 NO PROJECT NEEDED	7492	.4309			7492	7492 NO PROJECT NEEDED
	57469	7492	.1196				
	DIS						
REVILLO GRANT DIS	1992 NO PROJECT NEEDED	1992	.0957			1992	19914 REPLACEMENT
	57259	1992	.2662				772 MO
	DIS						

INVENTORY OF MUNICIPAL WASTE FACILITIES

COMMUNITY NAME AND COUNTY	[STATUS] [YR NOT OPR] REMARKS	POP. SERVED BY [SEWER] [SEWER & SEWAGE TREATMENT] PUBLIC UNDER 1985	TYPE [STP] [OTHER] P.E.	ISS.	P.E. FROM	NEEDS TREATMENT
ST FRANCIS 74960 1000 BRO	[DRAIN] TO LITTLE WHITE RIVER [1962] [-]	4701 4701	.7611 [STP] .7611 [OTHER] .735	X	X	IS NO PROJECT NEEDED ELM
ST LAWRENCE 74140 MINT HYD	[DRAIN] TO TURTLE CREEK [X] [-]	7455 7455	.7551 [STP] .7551 [OTHER] .X		7455	DOES NOT NEED ELM
SALEM 74500 MC COOK 043	[DRAIN] TO SNAKE CREEK [1977] [1965]	11590 11590	.7455 [STP] .1751 [OTHER] 1.7455		11590	12587 NO PROJECT NEEDED ELM
SANATOR 74580 CUSTER 046	[DRAIN] TO BEAVER CREEK [1958] [-]	1251 1251	.7455 [STP] [STAB.,DITCH] [TRICK.FIL] .X		1251	1387 NO PROJECT NEEDED ELM ELM
SCOTLAND 73330 BON HOMME 026	[DRAIN] TO TURKEY CREEK [1978] [1955]	1777 1777	.7455 [STP] .1751 [OTHER] 1.7455		1655	16587 NO PROJECT NEEDED ELM
SELBY 73500 WALWORTH 044	[DRAIN] TO [MUD] TO [MUD LAKE] [1955] [1955]	6701 6701	.7455 [STP] .7551 [OTHER] 1.7455		6701	9587 NO PROJECT NEEDED ELM
SENAT 74580 BROOKINGS 006	[DRAIN] TO [CREEK] [X] [-]	1451 1451	.7455 [STP] .1751 [OTHER] 1.7455		1251	1387 NO PROJECT NEEDED ELM
SIOUX FALLS 74647 MINNEHAHA 099	[DRAIN] TO SIOUX RIVER [1977] [1955]	755700 755700	9.7455 [STP] [ACTIVATED] [TRICK.FIL] 91.7455		665755	900555 ENLARGEMENT ELM OR AN AS OR TWO OT
SISSETON 74560 ROBERTS 054	[DRAIN] TO [MINNESOTA RIVER] [1955] [-]	3700 3700	.7455 [STP] .1751 [OTHER] 1.7455		3700	41955 ENLARGEMENT ELM
SPEARFISH 73960 LAWRENCE 040	[DRAIN] TO SPEARFISH CREEK [1979] [1964]	6855 6855	.7455 [STP] [STAB.,DITCH] [TRICK.FIL] 1.7455		6855	63855 OTHER METHODS ADDED ELM AND OR AD
SPENCER 73740 MC COOK 043	[DRAIN] TO [CREEK] [1957] [1964]	4655 4655	.7455 [STP] [STAB.,DITCH] [TRICK.FIL] .7455		4655	7557 NO PROJECT NEEDED ELM AND OR AD
SPRINGFIELD 73020 BON HOMME 026	[DRAIN] TO [MISSOURI RIVER] [1955] [-]	11705 11705	.7455 [STP] .7751 [OTHER] 1.7455		11705	13587 NO PROJECT NEEDED ELM
STERLING 73540 MARSHALL 091	[DRAIN] TO [LAKE & CREEK] TO [RIVER] [1969] [-]	4655 4655	.7455 [STP] [STAB.,DITCH] [TRICK.FIL] .7455		4655	7557 NO PROJECT NEEDED ELM AND OR AD
STURGIS 01720 MEADE 056	[DRAIN] TO [HEAD BUTTE CREEK] [X] [1963]	23705 23705	.7455 [STP] .7751 [OTHER] 1.7455		46605	64557 NO PROJECT NEEDED ELM
SUMMIT 03060 BROWN 006	[DRAIN] TO [CREEK] TO [1955] [X]	7401 7401	.7455 [STP] .7451 [OTHER] .7455		7401	9557 NO PROJECT NEEDED ELM
TABOR 73760 BON HOMME 026	[DRAIN] TO [BEAVER CREEK] [1964] [-]	4701 4701	.7455 [STP] .1451 [OTHER] .7455		4701	9557 NO PROJECT NEEDED ELM

INVENTORY OF MUNICIPAL WASTE FACILITIES

COMMUNITY NAME AND COUNTY	[ASSIGN] [YR EST] [YR EXP]	DISCHARGE TO REMARKS	[DAILY FLOW MGD [STATUS] [DAILY [TREATMENT] [DESIGN] [DES. P.E. [AVG P.E. [INTERIM] [DEPTH]	TYPE [ST]	[DAILY [TREATMENT] [DESIGN] [DES. P.E. [AVG P.E. [INTERIM] [DEPTH]	NEEDS TREATMENT
TEA	[39][73][59] [ ] [ ]	MILE CREEK	[1981 [ ] [ ]	.015[SECONDARY[S] [STARTL. [ ] [ ]	1981 [ ] [ ]	1917 NO PROJECT NEEDED
87620	[1968]		[1981 [ ] [ ]	.015[POND [ ] [ ]	[ ] [ ]	1LG
LINCOLN	[ ] [ ]		[ ] [ ]	[ ] [ ]	[ ] [ ]	[ ]
041	[-] [ ]		[ ] [ ]	[450] [ ]	[ ] [ ]	[ ]
TIMBER LAKE	[39][54][59] [ ] [ ]	TIMBER LAKE	[6201 [ ] [ ]	.060[PRIMARY [S] [[MAJOR [ ] [ ]	6201 [ ] [ ]	45016 REPLACEMENT
83620	[1973]		[5761 [ ] [ ]	X [ ] [ ]	[ ] [ ]	1CI NO
DEWEY	[ ] [ ]		[ ] [ ]	[ ] [ ]	[ ] [ ]	[ ]
041	[-] [ ]		[ ] [ ]	[X [ ] [ ]	[ ] [ ]	[ ]
TRICITY	[39][07][63] [ ] [ ]	ELK CREEK	[1361 [ ] [ ]	.018[SECONDARY[S] [STARTL. [ ] [ ]	1361 [ ] [ ]	1417 NO PROJECT NEEDED
83660	[1964]		[1471 [ ] [ ]	.022[POND [ ] [ ]	[ ] [ ]	1LG
POTTER	[ ] [ ]		[ ] [ ]	[ ] [ ]	[ ] [ ]	[ ]
043	[-] [ ]		[ ] [ ]	[1771 [ ] [ ]	[ ] [ ]	[ ]
TRENT	[39][47][63] [ ] [ ]	DAWSON CREEK	[8001 [X [ ]	[SECONDARY[S] [STARTL. [ ] [ ]	8471 [ ] [ ]	8017 NO PROJECT NEEDED
84600	[1964]		[8971 [ ] [ ]	.365[POND [ ] [ ]	[ ] [ ]	1LG
HUTCHINSON	[ ] [ ]		[ ] [ ]	[ ] [ ]	[ ] [ ]	[ ]
043	[1968]		[ ] [ ]	[1,800] [ ]	[ ] [ ]	[ ]
TYNDALL	[39][17][69] [ ] [ ]	MISSOURI RIVER	[1900] [ ] [ ]	.010[SECONDARY[S] [STARTL. [ ] [ ]	1715] [ ] [ ]	1201? NO PROJECT NEEDED
85460	[1977]		[1747] [ ] [ ]	.180[POND [ ] [ ]	[ ] [ ]	1LG
BON HOMME	[ ] [ ]		[ ] [ ]	[ ] [ ]	[ ] [ ]	[ ]
006	[1965]		[ ] [ ]	[1,835] [ ]	[ ] [ ]	[ ]
VALLEY SPRINGS	[39][57][63] [ ] [ ]	BIG SIOUX RIVER	[4701 [ ] [ ]	.240[SECONDARY[S] [STARTL. [ ] [ ]	4701 [ ] [ ]	4717 NO PROJECT NEEDED
86760	[1956]		[4731 [X [ ]	[POND [ ] [ ]	[ ] [ ]	1LG
MINNEHAHA	[ ] [ ]		[ ] [ ]	[ ] [ ]	[ ] [ ]	[ ]
049	[-] [ ]		[ ] [ ]	[580] [ ]	[ ] [ ]	[ ]
VENLEN	[37][01][63] [ ] [ ]	MISSOURI	[4301 [ ] [ ]	.280[SECONDARY[S] [STARTL. [ ] [ ]	4301 [ ] [ ]	4581 NO PROJECT NEEDED
87300	[1956]		[4471 [ ] [ ]	.280[POND [ ] [ ]	[ ] [ ]	1CI NO LO
MARSHALL	[ ] [ ]		[ ] [ ]	[ ] [ ]	[ ] [ ]	[ ]
045	[1954]		[ ] [ ]	[500] [ ]	[ ] [ ]	[ ]
VERMILLION	[39][17][63] [ ] [ ]	VERMILLION RIVER	[5170] [ ] [ ]	.530[SECONDARY[S] [[WITH RATED [ ] [ ]	6170] [ ] [ ]	9185? NO PROJECT NEEDED
87660	[1964]		[4102] [ ] [ ]	1.110[TRICK.FIL[ ] [ ]	[ ] [ ]	1SC CM CM FT4 CM TC WW
CLAY	[ ] [ ]		[ ] [ ]	[ ] [ ]	[ ] [ ]	[ ]
013	[-] [ ]		[ ] [ ]	[15,000] [ ]	[ ] [ ]	[ ]
VIENNA	[39][21][63] [ ] [ ]	BEAVER CREEK	[590] [ ] [ ]	.060[SECONDARY[S] [STARTL. [ ] [ ]	760] [ ] [ ]	7587 NO PROJECT NEEDED
88020	[1964]		[5901 [ ] [ ]	.280[POND [ ] [ ]	[ ] [ ]	1LG
TURNER	[ ] [ ]		[ ] [ ]	[ ] [ ]	[ ] [ ]	[ ]
043	[1967]		[ ] [ ]	[835] [ ]	[ ] [ ]	[ ]
VOLGA	[39][07][63] [ ] [ ]	BIG SIOUX RIVER	[7031 [ ] [ ]	.280[SECONDARY[S] [STARTL. [ ] [ ]	2500] [ ] [ ]	2505? NO PROJECT NEEDED
88760	[1955]		[7851 [ ] [ ]	.315[POND [ ] [ ]	[ ] [ ]	1LG
BROOKINGS	[ ] [ ]		[ ] [ ]	[ ] [ ]	[ ] [ ]	[ ]
006	[1959]		[ ] [ ]	[3,000] [ ]	[ ] [ ]	[ ]
WAGNER	[39][74][63] [ ] [ ]	CHOTEAU CREEK	[1530] [ ] [ ]	.115[SECONDARY[S] [STARTL. [ ] [ ]	1500] [ ] [ ]	1001? NO PROJECT NEEDED
89460	[1955]		[1586] [ ] [ ]	.150[POND [ ] [ ]	[ ] [ ]	1LG
CHARLES MIX	[ ] [ ]		[ ] [ ]	[ ] [ ]	[ ] [ ]	[ ]
011	[1959]		[ ] [ ]	[2,130] [ ]	[ ] [ ]	[ ]
WAKONDA	[39][13][63] [ ] [ ]	TRIBUTARY TO VERMILLION CREEK	[2001 [ ] [ ]	.015[NONE [C] [ ]	2001 [ ] [ ]	20010 NEW PLANT
89820	[-]		[3831 [-] [ ]	[ ] [ ]	[ ] [ ]	[NONE
CLAY	[ ] [ ]		[ ] [ ]	[ ] [ ]	[ ] [ ]	[ ]
013	[-] [ ]		[ ] [ ]	[-] [ ]	[ ] [ ]	[ ]
WALL	[39][43][59] [ ] [ ]	DISCHARGE	[1200] [ ] [ ]	.060[SECONDARY[S] [STARTL. [ ] [ ]	9001 [X [ ]	1? NO PROJECT NEEDED
90360	[1965]		[5791 [ ] [ ]	.700[POND [ ] [ ]	[ ] [ ]	1LG
PENNINGTON	[ ] [ ]		[ ] [ ]	[ ] [ ]	[ ] [ ]	[ ]
081	[1961]		[ ] [ ]	[1,600] [ ]	[ ] [ ]	[ ]
WARNER	[39][53][63] [ ] [ ]	MCCLESKEY CREEK	[1351 [X [ ]	[NONE [A] [ ]	1351 [ ] [ ]	13501 NEW PLANT
91760	[-]		[1351 [X [ ]	[ ] [ ]	[ ] [ ]	[NONE
BROWN	[ ] [ ]		[ ] [ ]	[ ] [ ]	[ ] [ ]	[ ]
013	[-] [ ]		[ ] [ ]	[X [ ] [ ]	[ ] [ ]	[ ]
WATERTOWN	[39][37][63] [ ] [ ]	BIG SIOUX RIVER	[140001 [ ] [ ]	2.930[SECONDARY[S] [[WITH RATED [ ] [ ]	950001 [ ] [ ]	70001 NO PROJECT NEEDED
91900	[1957]		[160771 [ ] [ ]	4.340[TRICK.FIL[ ] [ ]	[ ] [ ]	1SH CM RTHR CM RCOMBT EQ
CODINGTON	[ ] [ ]		[ ] [ ]	[ ] [ ]	[ ] [ ]	[ ]
014	[1965]		[ ] [ ]	[105,000] [ ]	[ ] [ ]	[ ]
WAUBAY	[39][07][51] [ ] [ ]	TRIBUTARY TO WAUBAY LAKE	[8501 [ ] [ ]	.340[PRIMARY [S] [[MAJOR [ ] [ ]	8501 [ ] [ ]	55016 REPLACEMENT
91980	[1963]		[8511 [ ] [ ]	.340[[ ] [ ]	[ ] [ ]	1CI NO
DAY	[ ] [ ]		[ ] [ ]	[ ] [ ]	[ ] [ ]	[ ]
019	[-] [ ]		[ ] [ ]	[8001 [ ] [ ]	[ ] [ ]	[ ]

INVENTORY OF MUNICIPAL WASTE FACILITIES

COMMUNITY NAME AND COUNTY	FACILITY (YR BUI)	DISCHARGE TO REMARKS	POP. SERVED (YR)	FLOW MGD DESIGN	FLOW MGD EXISTING	TYPE TREATMENT	EFF. DISCH. P.E.	EFF. DISCH. MG/L BOD, P.E.	EFF. DISCH. MG/L SUSP. SOL.	NEEDS TREATMENT
WEBSTER	1982	SWAMPY LAKE	2470	.350	.350	SECONDARY	3400	30	30	2001 NO PROJECT NEEDED
						STABIL.				
02520	1970		2470	.550	POND					ELD
DAY										
038	1960					.300				
WESSINGTON	1970	CAIN CREEK	700	.020	SECONDARY		370	10	15	1981 REPLACEMENT
					STABIL.					
03240	X		740	X	POND					ELD
BEADLE						X				
002	-									
WESSINGTON SPRINGS	1982	SMALL CREEK TO TIMBERSTEEL CREEK	1680	.300	SECONDARY		1800	30	30	1981 NO PROJECT NEEDED
					STABIL.					
03620	1977		1690	.600	POND					ELD
JERAULD						.000				
036	1960									
WHITE	1982	SIX MILE CREEK	610	.380	SECONDARY		610	10	15	1981 REPLACEMENT
					ISTAB, RATE					
04320	1961		610	.320	TRICK, FILT					ETC FTN CP 80
BROOKINGS						600				
006	-									
WHITE LAKE	1982	DRAW TO DEASTE RIVER	800	.280	SECONDARY		930	30	30	1981 NO PROJECT NEEDED
					STABIL.					
04860	1933		800	.270	POND					ELD
AURORA						710				
001	1963									
WHITE RIVER	1982	LITTLE WHITE RIVER	1850	.280	SECONDARY		1850	30	30	1981 NO PROJECT NEEDED
					STABIL.					
05220	1966		1690	.100	POND					ELD
MELLETTE						600				
047	-									
WHITEWOOD	1982	WHITEWOOD CREEK	4600	.380	SECONDARY		4600	30	30	1981 NO PROJECT NEEDED
					STABIL.					
05580	1959		4700	.080	POND					ELD
LAWRENCE						4700				
040	-									
WILLOW LAKE	1977	WILLOW LAKE	1650	.280	SEMIRET	150	1650	30	30	1984 REPLACEMENT
					SWRFF					
06120	1965		1650	.350						ETC NO
CLARK										
012	-					1000				
WILMOT	1982	SWAMPY TO TIMBERSTONE CREEK	1400	.240	SECONDARY		1470	30	30	1981 NO PROJECT NEEDED
					STABIL.					
06300	1959		1440	.150	POND					ELD
ROBERTS						1600				
066	1958									
WINNER	1982	DOG CREEK TO WHITE RIVER	3500	.750	SECONDARY		3500	1400	14	1984 REPLACEMENT
					ISTAB, RATE					
06660	1940		37060	.300	TRICK, FILT					ETC FTN CP 80
TRIPP						4.000				
061	-									
WOLSEY	1982	CASEY CREEK	1400	.330	NONE	150	1400	1600	1600	NEW PLANT
07020	-		1460	-	-					NONE
BEADLE										
002	-									
WOONSOCKET	1982	SLOUGH TO JAMES RIVER	1300	.260	SECONDARY		1300	30	30	1981 NO PROJECT NEEDED
					STABIL.					
07380	1965		1390	X	POND					ELD
SANBORN										
056	-					1.000				
WORTHING	1982	TIMBER CREEK	600	.035	SECONDARY		600	X	15	NO PROJECT NEEDED
					STABIL.					
07560	1966		6340	.040	POND					ELD
LINCOLN										
041	-					600				
YALE	1982	BEAVER CREEK	1300	X	SECONDARY		1300		30	NO PROJECT NEEDED
					STABIL.					
07920	1966		1710	.220	POND					ELD
BEADLE										
002	-					200				
YANKTON	1982	MISSOURI RIVER	12000	1.700	PRIMARY	150	12000	3600	3600	OTHER METHODS NEEDED
					MECHANIC.					
08120	1968		12000	1.700	CLARIFI					ETCH OR FM BEAM ES
YANKTON						16.000				
066	-									

SOUTH DAKOTA

Community or Facility providing sewer services	Communities and/or Facilities served
None	

UTAH

INVENTORY OF MUNICIPAL WASTE FACILITIES

STATE OF UTAH 1491 PAGE 1

COMMUNITY NAME AND COUNTY	BASIN YR REC	DISCHARGE TO REMARKS	23% SERVED	FLO MGD DESIGN	TYPE TREATMENT	ISI DES.	P.E. (000) UNTREATE	ISI DISCH	NEEDS TREATMENT
AMERICAN FORK	15/07	UTAH LAKE		3000	1.000 SECONDARY	ISI	9000	1350	11 ENLARGEMENT
					STAN.RATE				
01700	1954		5371	1.500	TRICK.FILT				1SM SC CM ETR FS CM DCMH2
UTAH									13DSU
035	1965				10.000				
BEAR RIVER CITY	15/07	MALAD RIVER		155	X NONE	ISI	155	155	0 NEW PLANT
04080	-		447	-					NONE
BOX ELDER									
002	-				-				
BEAVER	15/04	BEAVER RIVER		250	X PRIMARY	ISI	410	410	0 NEW PLANT
					SEPTIC				
04420	X		1548	X					ICS
BEAVER									
001	-				X				
BINGHAM CANYON	15/07	BINGHAM CREEK		60	X NONE	IS	X	X	IX
05660	-		1515	-					INONE
SALT LAKE									
018	-				-				
BLANDING	11/03	LAND		2355	.220 SECONDARY	ISI	2356	011	ENLARGEMENT
					STABIL.				
04660	1960		1805	.350	POND				1E0
SAN JUAN									
019	-				550				
BOUNTIFUL	15/07	GREAT SALT LAKE		22650	2.500 SERVED	ISI	-	-	I-
08500	-		17039	-					ISEE SOUTH DAVIS CO S D
DAVIS									INORTH PLANT
006	-				-				
BRIGHAM CITY	15/07	BOX ELDER		13200	1.500 SECONDARY	ISI	21103	1520	17 NO PROJECT NEEDED
					STAN.RATE				
09180	1956		11729	3.000	TRICK.FILT				1S SC CM ETR FS CM
BOX ELDER									1SCHMAT ROAD
002	1961				30.000				
CASTLE DALE	11/06	COTTONWOOD CREEK TO		655	.010 NONE	ISI	1100	1000	0 NEW PLANT
		SAN RAFAEL RIVER							
11220	-		617	-					INONE
EMERY									
009	-				-				
CASTLE GATE	11/06	PRICE RIVER		340	.010 PRIMARY	ISI	233	200	0 NEW PLANT
					SEPTIC				
11550	X		321	X					ICS
CARBON									
004	-				X				
CEDAR CITY	15/08	LAND		2500	.700 PRIMARY	ISI	9920	7200	0 NEW PLANT
					IMHOFF				
11000	1949		7543	.850					ISH CE ES
IRON		LAND IRRIGATION DITCH							
011	X				2.000				
CENTERVILLE	15/07	GREAT SALT LAKE		3375	.300 SERVED	ISI	-	-	I-
12920	-		2451	-					ISEE SOUTH DAVIS CO SID
DAVIS									INORTH PLANT
006	-				-				
* CENTRAL DAVIS CO	15/07	GREAT SALT LAKE		7135	1.750 SECONDARY	ISI	20803	1050	17 NO PROJECT NEEDED
D #1					STAN.RATE				
13280	1951		-		2.333 TRICK.FILT				1SC CM CM ETR FS CM DGHR
DAVIS									13DSU
006	1964				8.000				
* CENTRAL WEBER	15/07	WEBER RIVER		34295	30.300 SECONDARY	ISI	173000	2480	17 NO PROJECT NEEDED
S I D					STAN.RATE				
13290	1959		-		44.500 TRICK.FILT				1SC CM CM ETR FS CM
WEBER									IVV XP ZIL
030	1966				314.000				
CHESTERFIELD	15/07	JORDAN RIVER		1363	.200 SERVED	ISI	-	-	IX
14120	-		425	-					ISEE SOUTH SALT LAKE
SALT LAKE									
018	-				-				
CLEAR CREEK	11/06	CLEAR CREEK TO SCOFIELD		173	.004 PRIMARY	ISI	401	401	0 NEW PLANT
		IRES TO PRICE RIVER			SEPTIC				
15540	1961		145	X					ICS
CARBON									
004	-				X				
CLEARFIELD	15/07	GREAT SALT LAKE		9800	1.420 SERVED	ISI	-	-	I-
15480	-		8833	-					ISEE NORTH DAVIS COUNTY
DAVIS									ISEWER DISTRICT
006	-				-				

Preceding page blank

INVENTORY OF MUNICIPAL WASTE FACILITIES

COMMUNITY NAME AND COUNTY	ASSIGN. NO. AND TYPE	DISCHARGE TO REMARKS	POP. SERVED 1975	DAILY FLOW 1975	MODE OF TREATMENT 1975	TYPE OF TREATMENT 1975	ISS. 1975	P.F. 1975	P.F. 1985	NEEDS TREATMENT
CLINTON	11547	GREAT SALT LAKE	1300	.200	SEWER		ISS	-	-	
16830	-		1575	-						SEWER DISTRICT
DAVIS										
006	-				-					
COALVILLE	11547	CHALK CREEK TO ECHO RESERVOIR	1385	.145	SECONDARY	STAB. POND	ISS	1385	4005	UPGRADED OPERATION
16660	1965		2275	.340	TRICK. FILT.					SEE CW ETC FC CW DEMR RD
SUMMIT										
027	-				1.400					
COLUMBIA	11147	DRY WASH TO PRICE RIVER	4005	.340	PRIMARY	IMHOFF	ISS	4005	27815	NEW PLANT
17740	1963		4005	.075						ISS
CARBON										
004	-				.750					
CORRTON	11547	WASTE CANAL	4805	.080	NONE		ISS	4805	45010	NEW PLANT
17360	-		4905	-						NONE
SALT LAKE										
018	-				-					
CORINNE	11547	BEAR RIVER	4105	.210	NONE		ISS	4105	41010	NEW PLANT
17680	-		4105	-						NONE
BOX ELDER										
007	-				-					
DELTA	11547	BEAVER RIVER	1155	.330	PRIMARY	IMHOFF	ISS	4095	37015	NEW PLANT
13940	1957		1575	.422	CLARIF.					SEE CW
MILLARD										
014	-				1.400					
DEVILS SLIDE	11547	NO DISCHARGE	1005	.210	SECONDARY	SPRAYING	ISS	1005		DIT NO PROJECT NEEDED
19720	X		755	X	TO LAND					ICS 55
MORGAN										
015	-				X					
DRAPER	11147	FELSPAR CO. CROSBY CO. TO PUBLIC DITCH TO PRICE RIVER	22005	.200	SECONDARY	STAB. POND	ISS	20005	73015	OTHER METHODS NEEDED
13740	1947		29505	.455	TRICK. FILT.					ISH ECW DMI RTH FC RD
CARBON										
004	-				2.700					
DUCHESNE	11147	DUCHESNE RIVER	1135	.105	PRIMARY	IMHOFF	ISS	4365	X	IT NEW PLANT
21430	X		1705	.370						ICS
DUCHESNE										
037	-				.700					
ECHO	11547	ROCK RIVER	605	.210	NONE		ISS	605	6015	NEW PLANT
21760	-		1355	-						NONE
SUMMIT										
027	-				-					
EMPIRE	11547	REISSAILING DITCH	1355	.105	SECONDARY	STAB. POND	ISS	10005	15015	NO PROJECT NEEDED
24140	1966		1405	.125	TRICK. FIL.					ISC CW ETC CW ECO DEMR RD
SANPETE										
039	-				1.300					
EUREKA	11547	DRY WASH TO LAKE	705	X	NONE		ISS	705	7015	NEW PLANT
24830	-		775	-						NONE
JUAB										
012	-				-					
FARMINGTON	11547	GREAT SALT LAKE	21505	.685	SEWER		ISS	-	-	
26550	-		19515	-						SEE CENTRAL DAVIS COUNTY
DAVIS										
006	-				-					
FERRON	11147	FERRON CREEK TO SAN RAFAEL RIVER	705	X	NONE		ISS	705	7015	NEW PLANT
24180	-		885	-						NONE
EMERY										
029	-				-					
GARLAND	11547	MALAD RIVER	11255	.270	SEWER		ISS	11355	110515	NEW PLANT
29740	-		11135	-						SEE TREMONTON
BOX ELDER										
007	-				-					
GRANDEY WATER IMP DIS	11547	JORDAN RIVER	747055	3.405	SECONDARY	STAB. POND	ISS	253305	410015	NO PROJECT NEEDED
30020	1959			-						
SALT LAKE		INCLUDES								
018	1966	INDUSTRIAL WASTE								

INVENTORY OF MUNICIPAL WASTE FACILITIES

COMMUNITY NAME SMC COUNTY	RECEIVING WATERS EPA NO. EPA NO. REMARKS	DESIGN FLOW (MGD) AVERAGE DAILY TREATMENT	TYPE OF TREATMENT SEC. P.E. INDUSTRIAL	P.E. SERVED OUTFALL	NEEDS TREATMENT
GREEN RIVER SMC 51740 EMERY 049	15030105-001 DISCHARGE TO GREEN RIVER 19641 19641	1.20000 1.16000 1.16000	SECONDARY EXTENDED AERATION TRICK. FILT. 1.600 MGD	13000	47937 NO PROJECT NEEDED ISF SW CW RTR FS CW DCWW 19870
GUNNISON SMC 59377 SANPETE 049	15030104-001 DISCHARGE TO SEVIER RIVER 19641 X X	.045 .045 .045 X	SECONDARY EXTENDED AERATION .045 MGD	450	4619 NEW PLANT ICS
HEBER SMC 55941 WASATCH 049	15030105-002 DISCHARGE TO PROVO RIVER 19641 X	3.40000 3.40000 3.400	SECONDARY EXTENDED AERATION TRICK. FILT. 3.400 MGD	35550	244981 ENLARGEMENT ISW SW CW RTR FS CW ISTORM WTR
HELPER SMC 55700 CARBON 049	15030104-001 DISCHARGE TO PRICE RIVER X X	.25000 .25000 .250	SECONDARY EXTENDED AERATION .250 MGD	25550	250000 NEW PLANT ICS
HENEFER SMC 56060 SUMMIT 035	15030104-001 DISCHARGE TO WEBER RIVER X X	.45000 .03750 .450	SECONDARY EXTENDED AERATION .450 MGD	4550	47000 NEW PLANT ICS
HIAWATHA SMC 56700 CARBON 004	15030104-001 DISCHARGE TO PRICE RIVER X X	.17000 .17000 .170	SECONDARY EXTENDED AERATION .170 MGD	1720	5000 NEW PLANT ICS
HUNTINGTON SMC 56760 EMERY 049	15030104-001 DISCHARGE TO CRANDALL CREEK 19671 X X	.41000 .34000 .410	SECONDARY EXTENDED AERATION .410 MGD	4110	40000 NEW PLANT ICW
HURRICANE SMC 59660 WASHINGTON 053	15030101-001 DISCHARGE TO VIRGIN RIVER 19641 X 19671	1.00000 1.00000 1.000	SECONDARY EXTENDED AERATION 1.000 MGD	10000	4119 NO PROJECT NEEDED ISW SW CW RTR FS CW ISTORM WTR
KANAB SMC 47500 KANE 025	15030104-001 DISCHARGE TO KANAB CREEK 19641 19691	1.87000 1.87000 .500 .500	SECONDARY EXTENDED AERATION TRICK. FILT. .500 MGD	14450	31810 EXPANDED OPERATION ISW SC CW RTR CW RTR CW ISTORM WTR
KANARRAVILLE SMC 49550 IRON 004	15030101-001 DISCHARGE TO GREAT SALT LAKE - -	.04000 - -	SEWERED LAGOON -	350 -	0 USER CENTRAL IRON COUNTY INTERDIST #1
KEARNS IMP DIST SMC 49555 SALT LAKE 018	15030101-001 DISCHARGE TO JORDAN RIVER 19671 19691	9.00000 9.00000 9.000	SECONDARY EXTENDED AERATION TRICK. FILT. 21.000 MGD	249501	354913 POWER METHODS ADDED ISF SW CW RTR FW FS ISEDIMENT WS
KIMBERLY SMC 49670 WASATCH 004	15030101-001 DISCHARGE TO PROVO RIVER - -	.03000 - -	SECONDARY - -	X -	X 0 ISTOR
KNOLLWORTH SMC 44560 CARBON 004	15030104-001 DISCHARGE TO PRICE RIVER X X	.47000 .47000 .470	SECONDARY EXTENDED AERATION .470 MGD	4050	40000 NEW PLANT ICS
LARK SMC 49760 SALT LAKE 018	15030104-001 DISCHARGE TO MEDAS ICW TO JORDAN RIVER 19641 X -	.90000 .90000 .900 1.00000	SECONDARY EXTENDED AERATION STABIL. POND 1.000 MGD	9050 9000	5017 POWER METHODS ADDED ITS LM
LAYTON SMC 47610 DAVIS 004	15030101-001 DISCHARGE TO GREAT SALT LAKE - -	14.00000 14.00000 - -	SEWERED - -	140000 -	0 USER NORTH DAVIS COUNTY SEWER DISTRICT
LEHI SMC 49620 UTAH 035	15030101-001 DISCHARGE WATER TO UTAH LAKE 19671 -	4.75000 4.75000 4.750 7.00000	SECONDARY EXTENDED AERATION TRICK. FILT. 7.000 MGD	47500 47500	72017 NO PROJECT NEEDED ISW SC CW RTR FS CW ISTORM WTR

INVENTORY OF MUNICIPAL WASTE FACILITIES

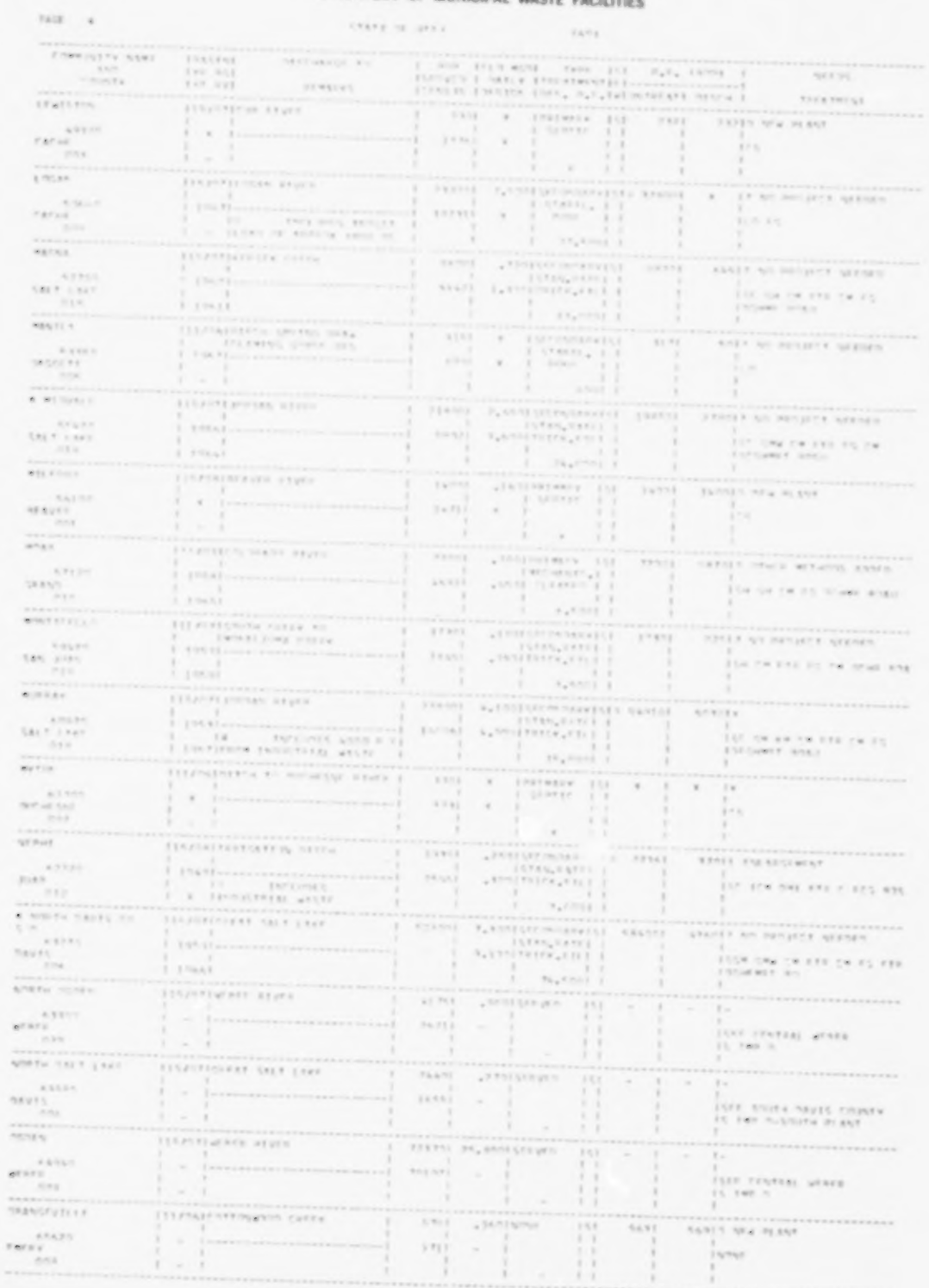

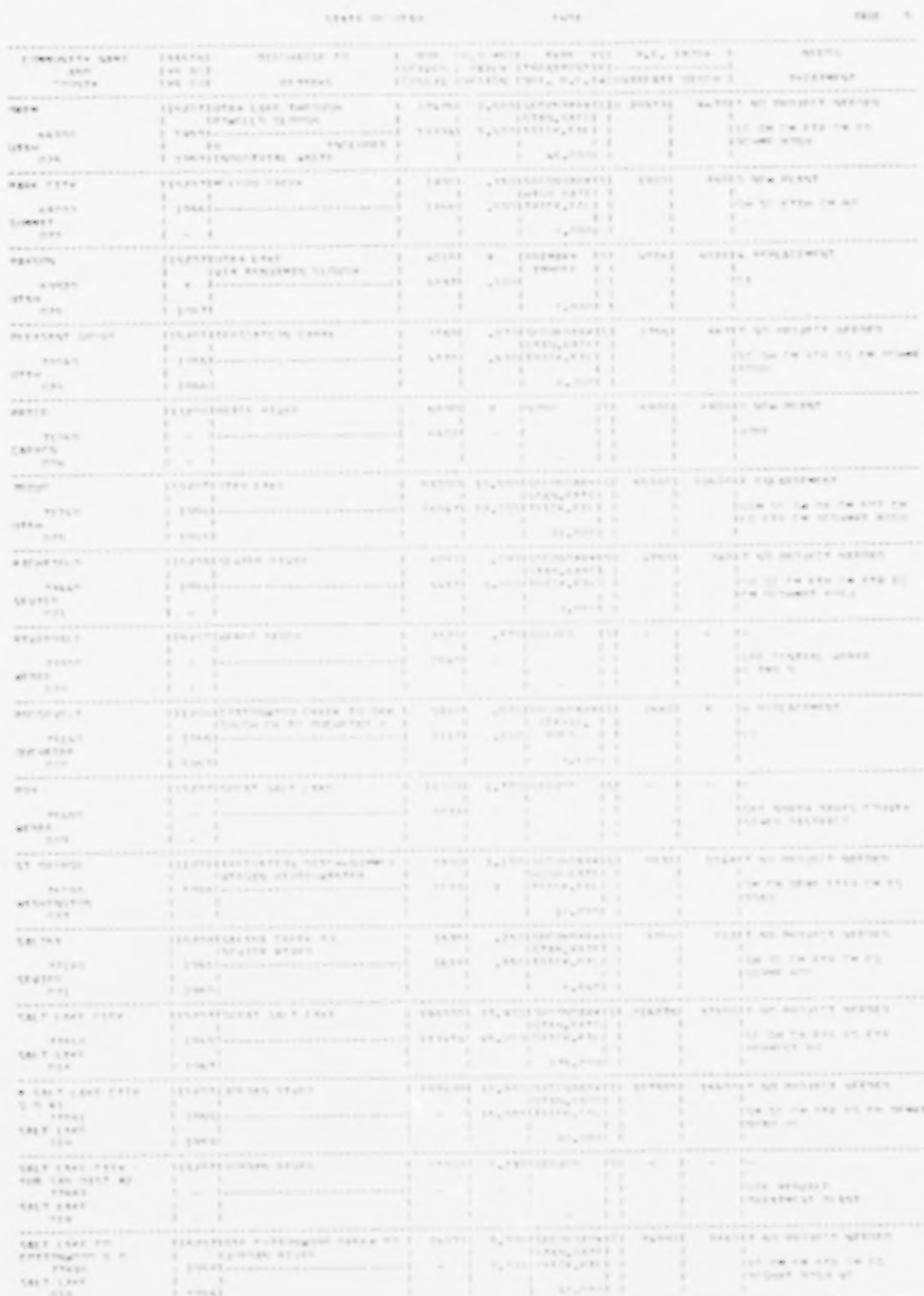

INVENTORY OF MUNICIPAL WASTE FACILITIES

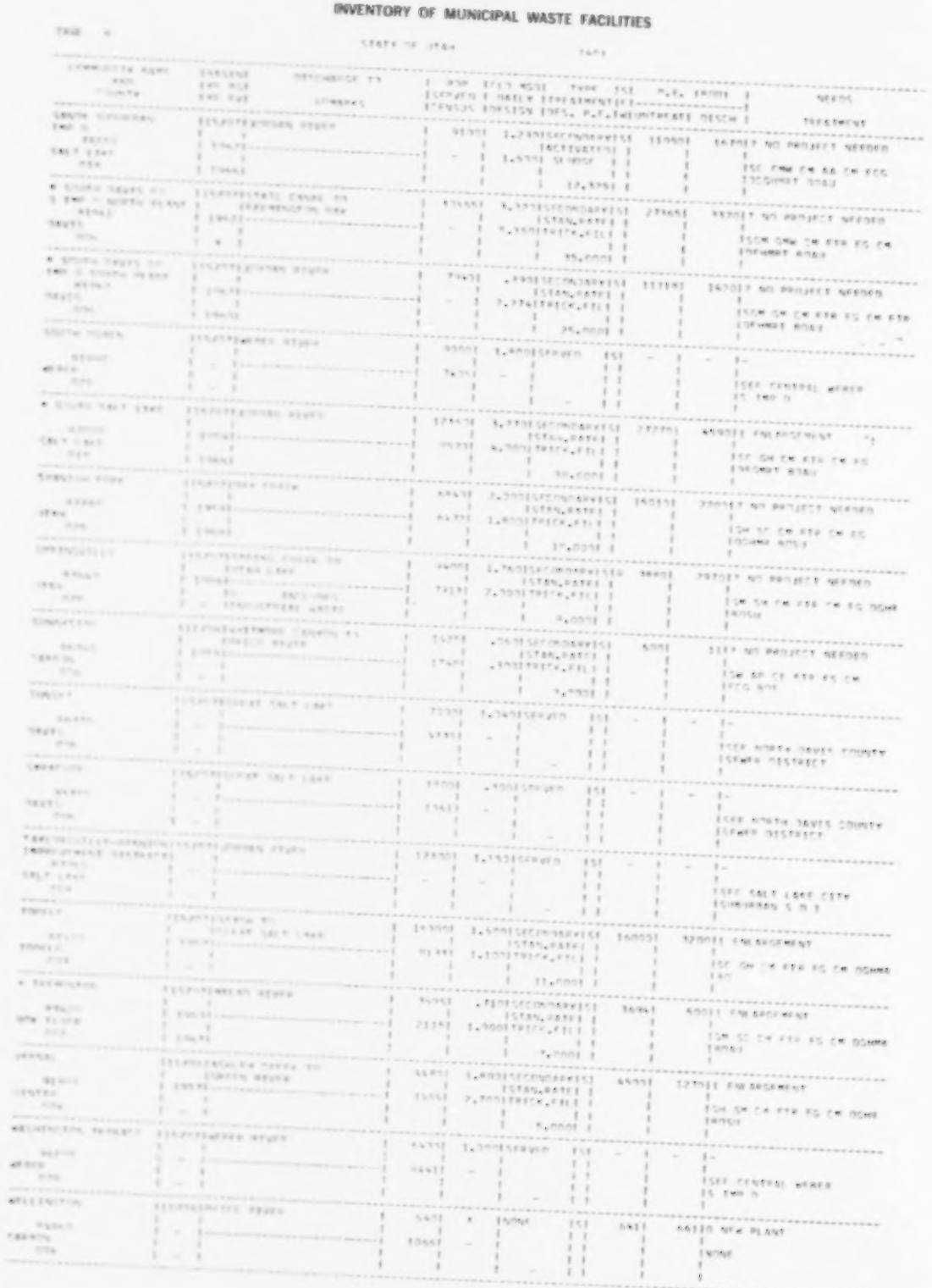

INVENTORY OF MUNICIPAL WASTE FACILITIES

STATE OF UTAH

COMMUNITY NAME AND COUNTY	INSTIT. ID NO. / EP NO.	DISCHARGE TO / REMARKS	FLOW MGD: DESIGN / ACTUAL / TYPE TREATMENT / POP. SERVED: DESIGN / ACTUAL	NEEDS: TREATMENT
WELLSVILLE	UT0020141	LITTLE BEAR RIVER	0.700	SECONDARY
95330	-		1.0741	-	EXTRA	5000	5000	5000 NEW PLANT
CACHE	-							EXTRA
004	-			-				
WILLARD	UT0020184		0.750	0	EXTRA	1250	1250	1250 NEW PLANT
95363	-							
BOX ELDER	-		4091	-				EXTRA
029	-			-				
WEST BOUNTIFUL	UT0020184	EAST SALT LAKE	1.500	.1901SEWER	1ST	-	-	1-
95565	-							
DAVIS	-		7451	-				
006	-			-				(SEE SOUTH DAVIS COUNTY
								TO END 3 NORTH PLANT
WEST JORDAN	UT0021199	JORDAN RIVER	4.500	.5001SEWER	1ST	-	-	1-
95484	-							
SALT LAKE	-		55501	-				
018	-			-				(SEE METROPOLITAN
								TREATMENT PLANT
WEST POINT	UT0020184	EAST SALT LAKE	2.500	.2001SEWER	1ST	-	-	1-
95490	-							
DAVIS	-		5981	-				
006	-			-				(SEE NORTH DAVIS COUNTY
								SEWER DISTRICT
WHITE CITY	UT0020184	EAST SALT LAKE	1.950	.1901SEWER	1ST	-	-	1-
97484	-							
DAVIS	-		10381	-				
006	-			-				(SEE SOUTH DAVIS COUNTY
								TO END 3 NORTH PLANT

UTAH

Community or Facility providing sewer services	Communities and/or Facilities served
CENTRAL DAVIS COUNTY, DISTRICT #1	Farmington Kaysville
CENTRAL WEBER SANITARY IMPROVEMENT DISTRICT	North Ogden Ogden Riverdale South Ogden Washington Terrace
MIDVALE	Salt Lake City Suburban Sanitary District #2 West Jordan
NORTH DAVIS COUNTY SANITARY DISTRICT	Clearfield Clinton Layton Roy Sunset Syracuse West Point
SALT LAKE CITY SUBURBAN SANITARY DISTRICT #1	Taylorsville, Bennion Improvement District
SOUTH DAVIS COUNTY SANITARY IMPROVEMENT DISTRICT, SOUTH PLANT	North Salt Lake
SOUTH DAVIS COUNTY SANITARY DISTRICT, NORTH PLANT	Bountiful Centerville West Bountiful Woods Cross
SOUTH SALT LAKE	Chesterfield
TREMONTON	Garland

WYOMING

INVENTORY OF MUNICIPAL WASTE FACILITIES

STATE OF WYOMING 1981

COMMUNITY NAME AND COUNTY	FACILITY NAME AND TYPE	DISCHARGE TO REMARKS	POP. SERVED	DAILY FLOW (MGD) TREATMENT	EXPANSION	ESS TYPES	P.F. FROM INTERFACE	P.F. FROM DISCH.	NEEDS TREATMENT
AFTON LINCOLN 017	ESTIMATION X -		1415	X	SECONDARY STARTL. POND 1.400	1415			017 NO PROJECT NEEDED ICE LF
ALTON LARAMIE 031	LOCATION X -		170	X	SECONDARY STARTL. POND 400	170			017 NO PROJECT NEEDED ICE LF
ARVADA CARBON 004	ELLIS CHART RIVER 1983 -		2500 1971	X X	SECONDARY STARTL. POND 2500	X	X	X	17 NO PROJECT NEEDED ELD
BASIN BIG HORN 002	BIGHORN RIVER 1969 -		1500 1339	X 2.160	SECONDARY STARTL. POND 2.370	1500		1500	17 NO PROJECT NEEDED ELD
BIG PINEY SUBLETTE 018	NORTH PINEY TOWN 1969 -		400 443	X .150	SECONDARY STARTL. POND 1.000	400		400	17 NO PROJECT NEEDED ELD
BRIDGER WES DISTRICT MOUNTAIN VIEW ADDN 11760 NATRONA 017	CASPER CREEK 1984 -		1450	.100 X	SECONDARY STARTL. POND 2.500	X	X	X	17 NO PROJECT NEEDED ELD
BUFFALO 11760 JOHNSON 010	CROW CREEK 1986 -		3500 2395	X .430	SECONDARY STARTL. POND 4.000	X	X	X	17 NO PROJECT NEEDED ELD
BYRON 13680 BIG HORN 002	SHOSHONE RIVER 1983 -		526 427	X .060	SECONDARY STARTL. POND 400	X	X	X	17 NO PROJECT NEEDED ELD
CASPER 14480 NATRONA 017	NORTH PLATTE RIVER X 1965		39000 39000	4.500 4.000	PRIMARY MECHANIC. CLARIFI 40.000	ESS	39000	39000	ESS CHLORINATION ESS STR CH & DEWAT BD ZC
CHEYENNE 14720 LARAMIE 031	CROW CREEK 1983 1983		47000 44000	4.500 8.500	SECONDARY EXTEN.RATE TRICK.FILT 40.000	X	X	X	17 NO PROJECT NEEDED ESM SM CH STR C DEWA BD
COOK 14620 PARK 035	SHOSHONE RIVER 1959 -		1500 6030	X .630	SECONDARY STARTL. POND 4.000	X	X	X	17 NO PROJECT NEEDED ELD
CORTVILLE 19000 LINCOLN 012	RED RIVER 1968 -		645 545	X .130	SECONDARY STARTL. POND -	X	X	X	17 NO PROJECT NEEDED ELD (ABRATED)
DENVER 21663 BIG HORN 002	CACE CREEK 1964 -		1701 1701	X X	SECONDARY STARTL. POND 500	X	X	X	17 NO PROJECT NEEDED ELD
DIAMONDVILLE 22850 LINCOLN 012	HAMS FORK 1964 -		4300 3981	X .080	SECONDARY STARTL. POND X	X	X	X	17 NO PROJECT NEEDED ELD
DOUGLAS 23940 CONVERSE 005	NORTH PLATTE RIVER 1968 -		2900 2422	X .350	SECONDARY STARTL. POND 3.400	X	X	X	17 NO PROJECT NEEDED ELD
DUBOIS 24320 FREMONT 007	WIND RIVER 1959 -		690 574	X X	SECONDARY STARTL. POND 700	X	X	X	17 NO PROJECT NEEDED ELD

Preceding page blank

INVENTORY OF MUNICIPAL WASTE FACILITIES

COMMUNITY NAME AND COUNTY	MAILING ADDR. AND ZIP CODE	DISCHARGE TO REMARKS	POP. SERVED CENSUS	FLOW (1000 GAL) DAILY AVG. DESIGN	TYPE OF TREATMENT	ISS.	P.E. FROM INVENTORY	DESIGN	NEEDS TREATMENT
EAST THERMOPOLIS HOT SPRINGS 009	[illegible] HOOK RIVER 82443		2401 2811	X -	SEWER -	IS	- -	- -	I- ISEE THERMOPOLIS
EDGERTON NATRONA 017	[illegible] CREEK 82633		515 515	X X	SECONDARY & STABIL. POND X	X	X	X	IT NO PROJECT NEEDED ILO
ENCAMPMENT CARBON 006	[illegible] ENCAMPMENT RIVER 82325		550 535	X .045	SECONDARY & STABIL. POND 500	X	X	X	IT NO PROJECT NEEDED ILO
EVANSTON UINTA 031	[illegible] BEAR RIVER 82930		12000 12000	X .459	INTERMIT. & SEASONAL 4,000	4000	25000		X REPLACEMENT IS DW TM KK ET SER 83
EVANSVILLE NATRONA 033	[illegible] NTON 82633		700 674	X X	SECONDARY & STABIL. POND 675	700	700		OLF NO PROJECT NEEDED ILO
FORT LARAMIE GOSHEN 008	[illegible] NORTH PLATTE RIVER 82213		550 535	X X	SECONDARY & STABIL. POND 600	X	X	X	IT NO PROJECT NEEDED ILO
FRANNIE PARK 015	[illegible] SAGE CREEK 82435		1401 1771	X X	SECONDARY & STABIL. POND 1741	X	X	X	IT NO PROJECT NEEDED ILO
GILLETTE CAMPBELL 005	[illegible] MONKEY CO DRAINAGE 82716		43001 43001	X X	SECONDARY & APPLICA. TO LAND X	6000			01% REPLACEMENT IT
GLENDO PLATTE 016	[illegible] CREEK 82213		300 243	X .335	SECONDARY & STABIL.WATER [illegible] FACIL	X	X	X	IT NO PROJECT NEEDED TS CT FIN C X
GREYBULL CONVERSE 009	[illegible] NORTH PLATTE RIVER 82426		1500 1541	X X	SECONDARY & STABIL. POND 1,600	X	X	X	IT NO PROJECT NEEDED ILO
GRANGER SWEETWATER 019	[illegible] BLACKS FORK 82935		1261 1591	X X	PRIMARY & SEPTIC X	IS	1261		90I7 OTHER METHODS ADDED ITS
GREEN RIVER SWEETWATER 019	[illegible] GREEN RIVER 82935		9600 9407	.450 .772	SECONDARY & STABIL. POND 5,100	X	X	X	IT NO PROJECT NEEDED ILO
GREYBULL BIG HORN 003	[illegible] HICHORN RIVER 82426		2500 2984	X X	SECONDARY & STABIL. POND 3,300	X	X	X	IT NO PROJECT NEEDED ILO
GURNSEY PLATTE 015	[illegible] NORTH PLATTE RIVER 82636		900 900	X X	SECONDARY & STABIL. POND 1,250	X	X	X	IT NO PROJECT NEEDED ILO
HANNA CARBON 006	[illegible] 82329		350 625	X X	SECONDARY & APPLICA. TO LAND X	X	X	X	IT NO PROJECT NEEDED ITS IT
HARTVILLE PLATTE 016	[illegible] 82213		175 177	X .725	SECONDARY & INTERMIT. SAND FILTE 500	X	X	X	IT NO PROJECT NEEDED ITS FS 1 90

INVENTORY OF MUNICIPAL WASTE FACILITIES

COMMUNITY NAME AND COUNTY	FACILITY NO AGE FAC PUT	DISCHARGE TO REMARKS	FAC TYPE (SEWERED)	FAC TYPE (UNSEWERED)	EXIST TREATMENT	ISI	P.E. 1980 INDICATE DESIGN	NEEDS TREATMENT
HOWSON 45600 FREMONT 053	1978 1963 -	LITTLE MUDD CREEK RIVER	8301	X	SECONDARY(S) STAGE POND		9300	42 NO PROJECT NEEDED (L)
			8301	X				
HURST 45940 CROOK 006	1978 1963 -	BELLE FOURCHE RIVER	8351	.400	SECONDARY(S) STAGE POND		9351	X 15 NEW PLANT (L)
			8351	.7451				
JACKSON 47550 TETON 031	1978 X -	BEAR CREEK	1.401	.1451	MECHANICAL	ISI	X	X 14 REPLACEMENT (L)
			1451	X	CLARIFIER			
JEFFREY CITY 47910 KEARNEY 007	1978 1963 1963		9301	X	SECONDARY(S) STAGE POND		X	X 42 NO PROJECT NEEDED (L)
			9301	.1351				
KEARNEY 47920 JOHNSON 019	1978 1963 -	MIDDLE ROW IN BROWNS RIVER	9401	X	SECONDARY(S) STAGE POND		X	X 42 NO PROJECT NEEDED (L)
			9401	X				
KIMBALL 48560 LINCOLN 017	1978 1963 -	HAMS FORK	23301	.4351	SECONDARY(S) EXTENDED		X	X 42 NO PROJECT NEEDED (L)
			23301	.5651	AERATION			
LANCE CREEK 48310 NIOBRARA 014	1978 X -		9301	X	SYSTEMS (A)		9300	X 23 OTHER METHODS ADDED (L)
			9301	X	SEPTIC			
LANDER 47640 FREMONT 053	1978 1963 -	MIDDLE FORK POWDER RIVER	40301	X	SECONDARY(S) STAGE POND		X	X 14 REPLACEMENT (L)
			40301	X				
LARAMIE 47960 ALBANY 001	1978 1963 -	LARAMIE RIVER	1.951	3.651	SECONDARY(S) STAGE POND		26000	23 OTHER METHODS ADDED (L)
			17501	X				
LENGLY 55695 GOSHEN 004	1978 1959 -	SOUTH PLATTE RIVER	8301	X	SECONDARY(S) STAGE POND		X	X 42 NO PROJECT NEEDED (L)
			8301	X				
LOWELL 47980 BIG HORN 003	1978 1963 -	CHEYENNE RIVER	26301	X	SECONDARY(S) STAGE POND		X	X 42 NO PROJECT NEEDED (L)
			26301	X				
LUCK 48140 NIOBRARA 014	1978 X 1959	SOUTH FORK	18301	.2651	SECONDARY(S) EXTENDED		X	X 42 NO PROJECT NEEDED (L)
			18301	.4551	AERATION			
LYMAN 48630 UINTA 031	1978 1963 -	HAY CREEK	8301	.4351	SECONDARY(S) STAGE POND		X	X 42 NO PROJECT NEEDED (L)
			8301	X				
MANVILLE 48880 NIOBRARA 014	1978 - -	WARM SPRING IMPROVEMENTS	1751	X	SYSTEMS (A)	ISI	1751	1 OTHER METHODS ADDED (L)
			1751	-				
MARSLETON 48965 SIBLEY 059	1978 - -	MUDDY CREEK	1301	X	SYSTEMS (A)	ISI	X	X 15 NEW PLANT (L)
			1301	X				
MEDICINE ROW 45180 CARBON 004	1978 X -	MEDICINE BOW RIVER	8301	X	SECONDARY(S) STAGE POND		X	X 42 NO PROJECT NEEDED (L)
			8301	X				

INVENTORY OF MUNICIPAL WASTE FACILITIES

COMMUNITY NAME AND COUNTY	ASSESS YR MO YR PVT	DISCHARGE TO REMARKS	POP SERVED CONSIS	FLO DAILY DESIGN	TYPE TREATMENT DES.	SI	P.E. (000) UNTREAT	DISCH	NEEDS TREATMENT
GREYBULL	09/03	GREYBULL RIVER	5001	X	PRIMARY	SI	X	X	1? NEW PLANT
					SEPTIC				
61560	Y		5141	.3031					ICS
PARK									
015	-				5001				
MIDWEST	09/03	SALT CREEK	1300	X	SECONDARY	SI	X	X	1? NO PROJECT NEEDED
					STABIL.				
62320	X		1300Y	X	POND				ICS LO
NATRONA									
013	-				1,500				
MILLS	09/03	NORTH PLATTE RIVER	2300	X	SECONDARY	SI	X	X	1? NO PROJECT NEEDED
					STABIL.				
62700		1960	1477	X	POND				LO
NATRONA									
013	-				2,100				
MOORCROFT	09/04	HAY GULCH TO BELLE FOURCHE RIVER	825	X	SECONDARY	SI	X	X	1? NO PROJECT NEEDED
					STABIL.				
63960		1963	826	X	POND				LO
CROOK									
005	-				1,200				
MOUNTAIN VIEW	11/07	SMITH FORK	600	X	PRIMARY	SI	X	X	1? OTHER METHODS ADDED
					SEPTIC				
65360	X		600	X					ICS
UINTA									
021	-				X				
NEWCASTLE	10/05	OIL CREEK	6345	X	SECONDARY	SI	X	X	1? NO PROJECT NEEDED
					STABIL.				
66120	X		6345	X	POND				LO
WESTON									
045	-				6,000				
NORTH PLATTE WATER&SEWER DISTRICT	09/03	NORTH PLATTE RIVER	250	X	SECONDARY	SI	X	X	1? NO PROJECT NEEDED
					ACTIVATED				
66310		1965	-		.230	SLUDGE			AM AE
NATRONA									
013	-				300				
OSAGE	10/04	LAGOONS	150	X	SECONDARY	SI	X		01? NO PROJECT NEEDED
					STABIL.				
68420	X		350	.015	POND				LE
WESTON									
045	-				055				
PARADISE VALLEY	09/03	NORTH PLATTE RIVER	1200	X	SECONDARY	SI	X	X	1? NO PROJECT NEEDED
					EXTENDED				
69800	X		1200	.130	AERATION				AE LO
NATRONA									
013	-				1,500				
PAVILION	09/03	LAGOON	1331	X	SECONDARY	SI	195		01? NO PROJECT NEEDED
					STABIL.				
70480		1965	1331	X	POND				LE
FREMONT									
013	-				X				
PINE BLUFFS	03/13	LAGOON	1100	X	SECONDARY	SI	X		01? NO PROJECT NEEDED
					STABIL.				
71440	X		1121	X	POND				ICI L AR AM LE
LARAMIE									
011	-				1,100				
PINEDALE	11/04	PINE CREEK	1000	X	SECONDARY	SI	X	X	1? NO PROJECT NEEDED
					STABIL.				
71820		1959	965	X	POND				LO
SUBLETTE									
035	-				1,500				
POWELL	09/03	OTTER CREEK	6800	X	SECONDARY	SI	X	X	1? NO PROJECT NEEDED
					STABIL.				
72360		1959	6740	X	POND				LO
PARK									
019	-				6,000				
RANCHESTER	09/03	TONGUE RIVER	200	X	SECONDARY	SI	X	X	1? NO PROJECT NEEDED
					STABIL.				
74440	X		235	X	POND				ICS LO
SHERIDAN									
033	-				500				
RAWLINS	09/03	LAND	8300	X	SECONDARY	SI	X		01? NO PROJECT NEEDED
					APPLICA.				
74960	X		8068	X	TO LAND				LO I
CARBON									
007	-				X				
RIVERTON	09/03	WIND RIVER	5965	X	SECONDARY	SI	X	X	1? NO PROJECT NEEDED
					STAN.RATE				
74000		1963	5965	X	TRICK.FIL				ISM SC CM ETR F DEWR BO
FREMONT									
013		1969			8,000				

INVENTORY OF MUNICIPAL WASTE FACILITIES

STATE OF WYOMING 1981

COMMUNITY NAME AND COUNTY	MAP NO. AND PVO	DISCHARGE TO REMARKS	P.E. SERVED 1981	FLOW MGD DAILY DESIGN	TYPE TREATMENT	ST	P.E. 1990 DES.	P.E. 1990 UNTREAT	NEEDS DESCRIPTION	NEEDS TREATMENT
ROCK RIVER 77140 ALBANY 001	109/33 1965	PHILELAND CREEK -	650 497	X -	NONE -	IS	650	650	10 NEW PLANT NONE	
ROCK SPRINGS 87620 SWEETWATER 010	111/06 1965	BITTER CREEK /ORYX X X	11300 13371	X	SECONDARY STAN.WATER TRICK.FILT 17,000	IS	X	X	17 NO PROJECT NEEDED ISC SH CM FTP CM DCRME RO	
SARATOGA 80941 CARBON 004	109/09 1965	NORTH PLATTE RIVER X -	1300 1335	X X	PRIMARY IMHOFF 2,200	IS	X	X	16 REPLACEMENT ITE D	
SARATOGA EAST SIDE 80942 CARBON 004	109/09 1957	NORTH PLATTE RIVER - -	150 -	X Y	SECONDARY STARTL. POND 200	IS	X	X	17 NO PROJECT NEEDED LD	
SHERIDAN 83330 SHERIDAN 017	103/32 1972 1967	BIG GOOSE CREEK -	9155 11551	1.500 2.830	SECONDARY HIGH RATE TRICK.FIL 14,000	IS	X	X	17 NO PROJECT NEEDED ISC/SH&CM/ETP&CM C HC VV XP ZIE	
SHOSHONI 83600 FREMONT 007	109/03 1965	POISON CREEK /ORYX X X -	750 766	X X	SECONDARY STARTL. POND X	IS	X	X	17 NO PROJECT NEEDED ILP	
SINCLAIR 83980 CARBON 004	139/07 1965	SUGAR CREEK AND LAGOON X -	6301 5211	X X	SECONDARY APPLICA. TO LAND 600	IS	630		017 NO PROJECT NEEDED ISC RP/ISC RO LEA I	
SOUTH CHEYENNE WATER & SEWAGE DIST 84800 LARAMIE 021	033/21 1963 1965	CROW CREEK - -	38000 -	.100 X	SECONDARY EXTENDED AERATION 8,000	IS	X	X	17 NO PROJECT NEEDED ISM SC SM AE LD	
SUNDANCE 87930 CROOK 006	109/04 1965	BEAVER X -	900 908	X X	SECONDARY STARTL. POND 900	IS	900		017 NO PROJECT NEEDED LIE	
SUNRISE 87400 PLATTE 016	109/03 1965	BOX CREEK X -	3251 3251	X X	SECONDARY FILTERS UNKNOWN 3251	IS	X	X	17 NO PROJECT NEEDED ICS RP	
TENSLEEP 83900 WASHAKIE 033	109/03 1965	NONAMOND CREEK - -	1501 1351	X X	SECONDARY STARTL. POND 335	IS	X	X	17 NO PROJECT NEEDED LD	
TETON VILLAGE 83990 TETON 020	113/06 1965	FISH CREEK -	15001 751	.035 .325	SECONDARY EXTENDED AERATION 1,250	IS	X	X	- ISM AE	
* THERMOPOLIS 80060 HOT SPRINGS 039	139/01 1965	BIG HORN RIVER X -	4100 3365	.400 .400	SECONDARY 4,000	IS	X	X	17 NO PROJECT NEEDED ISM SC & CM FC DCMT RO	
TORRINGTON 80830 GOSHEN 008	123/03 1965	NORTH PLATTE RIVER X -	6550 6140	X X	SECONDARY STARTL. POND 6,000	IS	X	X	17 NO PROJECT NEEDED SLD	
UPTON 82360 WESTON 033	139/04 1965 1911	BEAVER CREEK - -	1700 1744	.430 X	SECONDARY STARTL. POND 1,400	IS	X	X	17 NO PROJECT NEEDED LD	
WAMSUTTER 84630 SWEETWATER 010	111/06 1965	LAKE - -	1501 1151	X X	SECONDARY STARTL. POND 500	IS	150		017 NO PROJECT NEEDED ILE	

Reproduced from best available copy.

INVENTORY OF MUNICIPAL WASTE FACILITIES

PAGE 6 STATE OF WYOMING (54)

COMMUNITY NAME AND COUNTY	[BASIN] [YR 85] [YR 8V]	DISCHARGE TO REMARKS	POP. SERVED CENSUS	FED AGCY DESIGN	TYPE TREATMENT	[S] DES.	P.E. [3001] DES.	[W] UNTREATED	DISCH	NEEDS TREATMENT
WHEATLAND	[09/09]	BOX CREEK	2350	X	SECONDARY	S	X		X	17 NO PROJECT NEEDED
96140	1956				STABIL. POND					
PLATTE 016	1965									17D
						2,500				
WORLAND	[09/02]	BIG HORN RIVER	5800	X	SECONDARY	S	X		X	17 NO PROJECT NEEDED
99620	1954		5806	X	STABIL. POND					
WASHAKIE 022	-									17D
						7,500				